Closest Fire Weather Station: Gogama

Scale 1:20,000 Main Mapsheet Tile: 450529

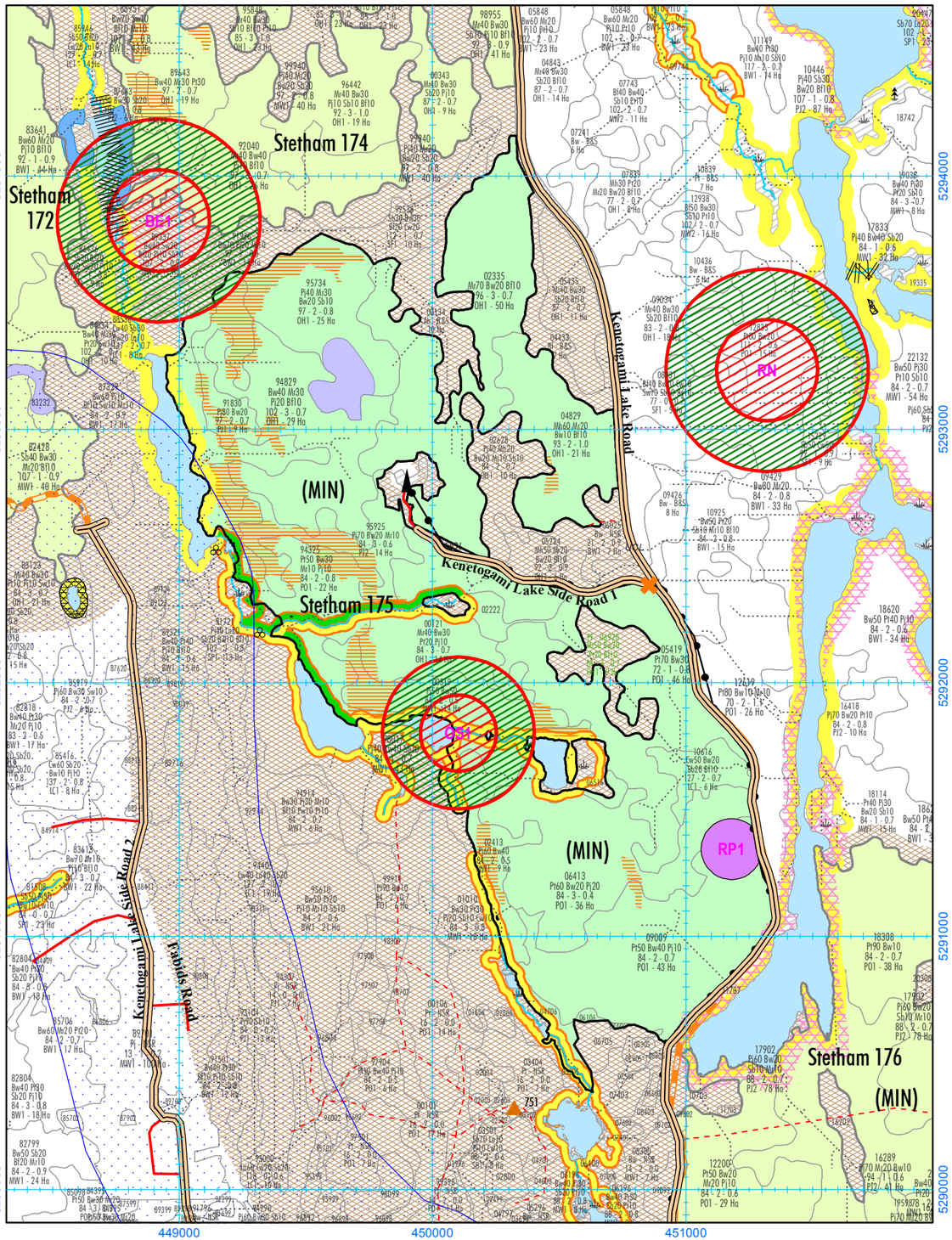

2025-2026 AWS, Block Stetham 175 (365 Ha)

Alias ID: 2835

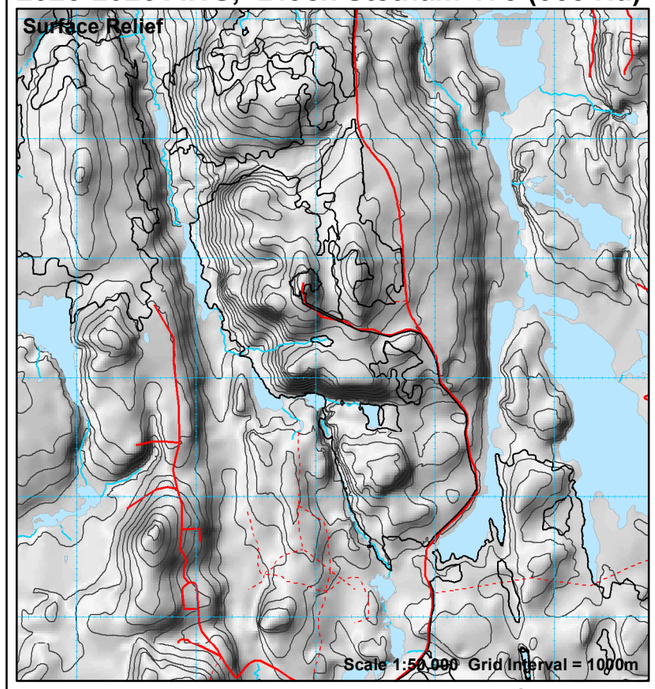

Produced March 18, 2025 by First Resource Management Group Inc.

UTM projection. Zone 17, NAD83. Timiskaming Forest Alliance Inc. does not guarantee the accuracy of the information on this map.
True North: 0.4460 W.; Magnetic North: 9.9400 deg. W.; Annual Change: 0.0050 deg. W. All angles quoted are for 2003.

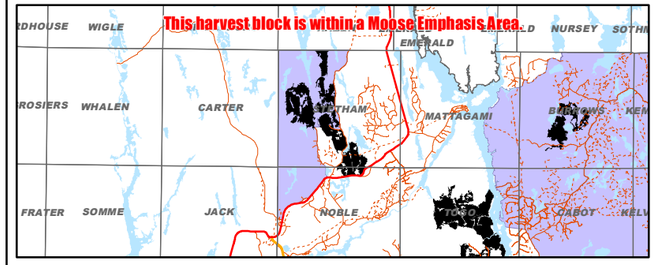

Stand	Area	Pw	Pr	Pj	Sb	Sw	Bf	Cw	La	Conifer	Po	Pb	Bw	Mh	Ms	Ab	All HWD
00121	10	0	0	87	0	0	0	0	0	87	109	0	84	0	22	0	215
00319	1	0	0	67	0	0	0	0	0	67	0	0	21	0	0	0	21
01010	0	0	0	0	0	0	0	0	0	0	0	0	0	0	0	0	0
02222	4	0	0	0	65	0	0	174	0	238	0	0	86	0	0	0	86
02335	48	0	0	0	0	0	358	0	0	358	0	0	803	0	522	0	1325
02413	4	0	0	283	0	0	0	0	0	283	0	0	59	0	0	0	59
04706	1	0	0	131	9	0	0	0	0	139	14	0	14	0	0	0	27
04829	21	0	0	0	0	0	128	0	0	128	0	0	143	747	61	0	951
05205	0	0	0	1	0	0	0	0	0	1	5	0	2	0	0	0	6
05419	45	0	0	0	0	0	0	0	0	0	6126	0	1135	0	0	0	7261
06106	0	0	0	38	3	0	0	0	0	40	4	0	4	0	0	0	8
06413	34	0	0	502	0	0	0	0	0	502	960	0	155	0	0	0	1115
07406	0	0	0	20	1	0	0	0	0	21	2	0	2	0	0	0	4
09009	39	0	0	902	0	0	0	0	0	902	2920	0	1097	0	0	0	4017
10616	6	0	0	0	81	0	27	218	0	326	0	0	72	0	0	0	72
91721	0	0	0	23	4	0	1	0	0	38	0	0	2	0	0	0	2
91830	4	0	0	401	0	0	0	0	0	401	0	0	33	0	0	0	33
91936	3	0	0	112	0	0	0	0	0	112	0	0	129	0	4	0	134
94325	13	0	0	352	0	0	0	0	0	352	1137	0	320	0	29	0	1486
94829	27	0	0	645	0	0	91	0	0	737	0	0	438	0	70	0	508
95734	15	0	0	1448	137	0	0	0	0	1585	0	0	237	0	85	0	322
95925	7	0	0	414	0	0	0	0	0	414	0	0	38	0	4	0	42
98017	4	0	0	389	74	0	0	0	0	462	0	0	119	0	0	0	119
TOTAL	286	0	0	5815	374	0	605	392	9	7193	11277	0	4993	747	797	0	17813

COMMENTS:

Approximate Harvest Line Length = 24.73 km

☑ Additional Comments on Reverse

PARTIAL LEGEND

Eby 170 — Harvest Block with Block ID Label

(PC) — Block AOC Prescription Label (See AOC Sup. Doc. of FMP for details)

Areas of Concern

Fisheries AOCs

- Conditions on Normal Operations
- 30m Fixed Width*
- 30 - 50m Slope Dependent*
- 70 - 90m Slope Dependent
- Zone of Full Modified Operations*
- Zone of No Modified Operations

*For Fisheries AOC Notes, see Section 8.4 of the Implementation Toolkit in Supp. Doc. 6.1.16 of the FMP.

Other AOCs

- Research Plot (RPx)/ MSIM Research Plot/Equipment
- Classified Value No Cut (CV)
- Classified Value Modified Harvest (CV)
- Viewscape Management (VM) Potential/Probable Visibility
- Aesthetic Reserve (AER)/ Modified Aesthetic (AEM)
- Modified Harvest to Residual Standards
- Trout Lake (TL1, TL2, AR) (Inner Zone - Reserve)
- Trout Lake (TL1, TL2) (Outer Zone - No Road, Modified Renewal)
- Fixed Residual Patch (required)
- Flexible Residual Patch (optional)
- Waterbody of Interest for VM Zones
- Leased Crown Land (Natural Regen, No Tending)
- Archaeological Potential Area Model (APA)
- Moose Residual Patches (MR)
- Waste Management Site (WMS)

Note: Some AOCs are coincident with others. Where overlapping, only one is shown.

Perennial Use Nest Sites

(Buffer width and dates dependent on species)

- Nest Core - No Activity
- Nest Residual Zone
- Timing Restriction

Critical Breeding Periods for SN1,SN2
a = February 1 to May 31
b = February 15 to June 15
c = March 15 to July 15
d = April 1 to July 31

- SN4 Unknown Large Stick Nest
- SN5 Unknown Small Stick Nest

BE1 = Bald Eagle Nest
HE1 = Heron Rookery
OS1 = Osprey Nest
RN = Raptor Nest (Types 1 or 2)
SN = Stick Nest (Type 1 or 2)
RP = Research Plot
ML = Mineral Lick
ST = Structure, Cabin
For other codes see table FMP-11

Block Access Planning

- Primary / Branch Road Corridor
- Operational Road Boundary
- Aggregate Extraction Area
- Boundary of Road Restriction Zone
- Boundary of Aggregate Restriction
- Boundary of Timing Restriction
- Scheduled Road Decommissioning
- Scheduled Road Access Control
- Yard-1 — Wood Storage Yard
- Higher Risk Stream Crossing Zone
- Forest Aggregate Pit
- Proposed Water Crossing - Culvert
- Proposed Water Crossing - Bridge
- Proposed Culvert with Removal
- Proposed Bridge with Removal
- Proposed Ice Crossing
- Proposed Access Through Value
- Road Maintenance

Labels for all crossings: 51-1A-CD — AOC Value — Crossing ID

NOTE: This map does not identify all values in unallocated areas

General Features

- Patent Land
- Provincially Protected Area
- First Nation Reserve
- Aggregate Permit
- Brook Trout Water Feature
- Land Use Permit (LUP)
- Waste Management Attenuation Zone
- Well Head (Water Quality)
- Suggested Point Residual Tower
- Road / Minor Road, Trail Stream / Intermittent Stream
- Brook Trout Stream Feature
- Transmission Line
- Recreational Trail
- Township Boundary
- Railway