Closest Fire Weather Station: Swastika

Scale 1:20,000 Main Mapsheet Tile: 580531

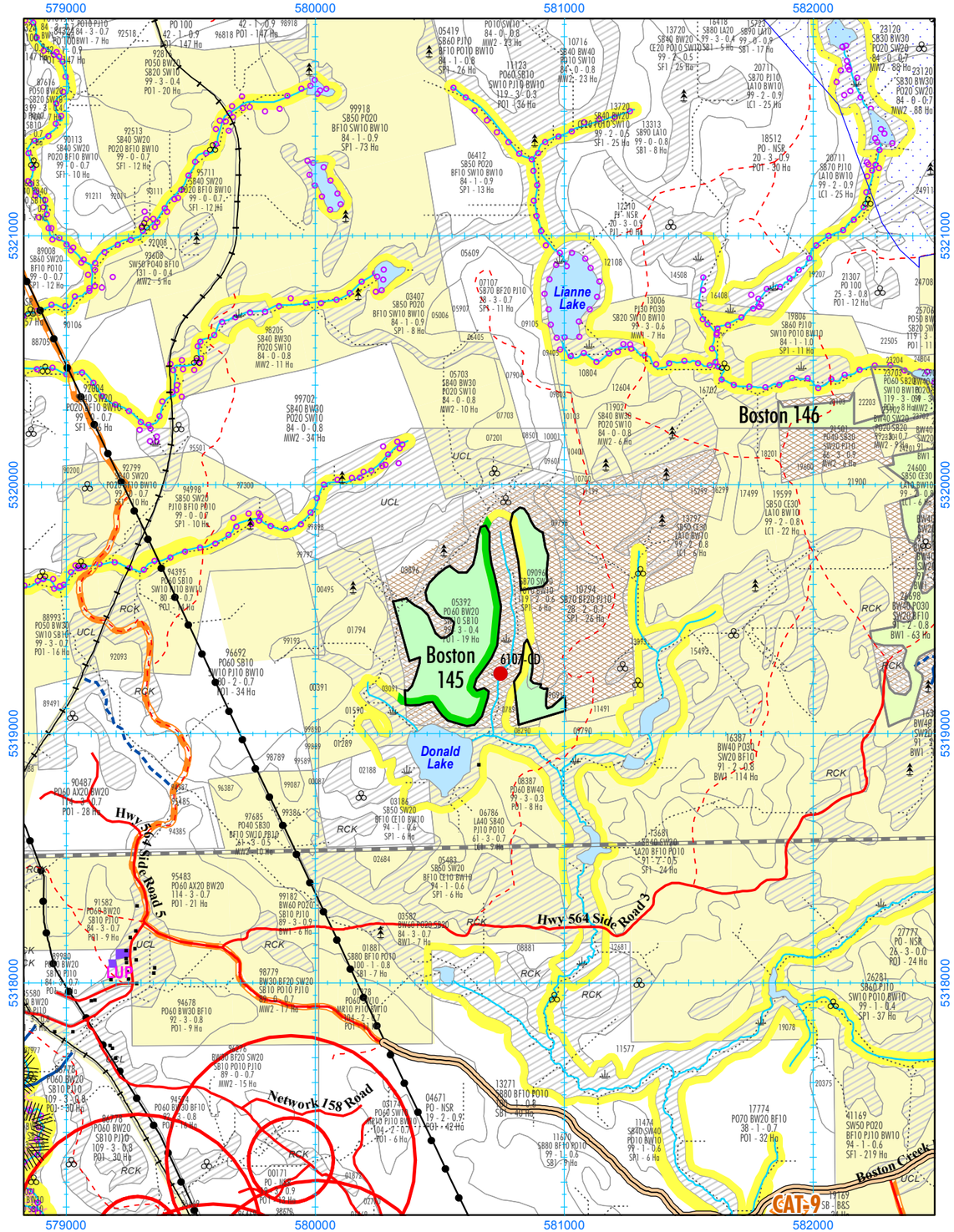


# 2025-2026 AWS, Block Boston 145 (25 Ha)

**Alias ID: 1544**

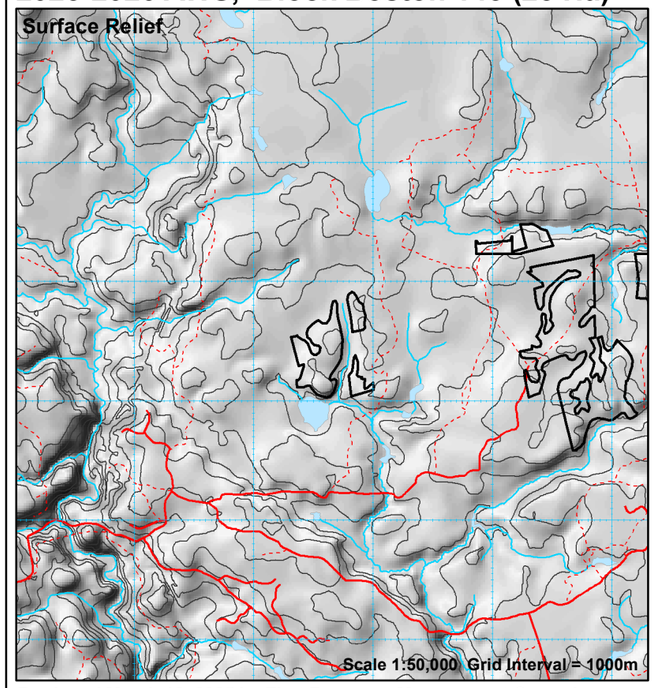


**Produced March 18, 2025 by First Resource Management Group Inc.**

UTM projection. Zone 17, NAD83. Timiskaming Forest Alliance Inc. does not guarantee the accuracy of the information on this map.
True North: 0.8470 E.; Magnetic North: 12.8400 deg. W.; Annual Change: 0.0100 deg. E. All angles quoted are for 2003.

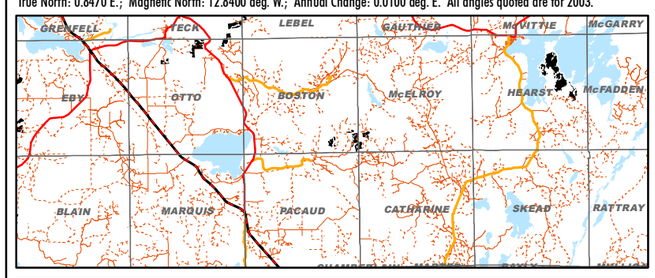


| Stand | Area | Pw | Pj | Sb | Sw | Conifer | Po | Bw | All HWD | SGR |
|---|---|---|---|---|---|---|---|---|---|---|
| 05392 | 17 | 0 | 0 | 26 | 27 | 53 | 747 | 128 | 876 | PO1_Ext |
| 09091 | 2 | 0 | 0 | 203 | 0 | 218 | 0 | 0 | 0 | SB1_Ext |
| 09096 | 3 | 0 | 0 | 193 | 29 | 222 | 45 | 22 | 66 | SP1_Int1 |
| TOTAL | 22 | 0 | 0 | 422 | 56 | 493 | 792 | 150 | 942 | |

COMMENTS:

Approximate Harvest Line Length = 4.38 km

☑ Additional Comments on Reverse

## PARTIAL LEGEND

Eby 120 — Harvest Block with Block ID Label

(SMA54) — Block AOC Prescription Label (See AOC Sup. Doc. of FMP for details)

### Areas of Concern

- Conditions on Normal Operations
- 30m Fixed Width*
- 30 - 50m Slope Dependent*
- 70 - 90m Slope Dependent
- Zone of Full Modified Operations*
- Zone of No Modified Operations
- Late Winter Moose Habitat Reserve (LWR)
- Late Winter Moose Enhancement (LW)
- Modified Late Winter Moose Habitat (LWM)
- Marten Core Habitat Area
- Classified Value (CV) No Cut/Mod. Harvest
- Modified Harvest to Residual Standards
- Trout Lake (TL1, TL2) (Inner/Outer Zone - Mod. Harvest)
- Land Use Permit (LUP)
- Waterbody of Interest for VM Zones
- Leased Crown Land (Natural Regen, No Tending)
- Planned Residual Patch - "Fixed"
- Aesthetic Area Reserve/Modified

FISHERIES AOC NOTES
- *Modified operations to residual standards are permitted within portions of all 30-50m fisheries AOCs unless "No Modified Operations" symbol is indicated. See Section 8.4 of the Implementation Toolkit in the Supp. Doc. 6.1.3 of the FMP.
- Buffers are applied at the "high water mark", (outside edge of open muskeg or grassland)
- AOC width may be reduced to crest of the slope in the presence of a "backslope".

- Viewscape Management (VM) Potential/Probable Visibility
- Research Plot (RPx)/ MSIM Research Plot/Equipment
- Archaeological Potential Area Model (APA)

### Perennial Use Nest Site

(Buffer width and timing dates dependent on species)

Nest Core - No Activity
Nest Residual Zone
Timing Restriction

For other codes see table FMP-10
RP = Research Plot
BE1 = Bald Eagle Nest
BH = Bat Hibernaculum
HE1 = Heron Rookery
ML = Mineral Lick
OS1 = Osprey Nest
SN = Stick Nest (Type 1 or 2)
RN = Raptor Nest (Type 1 or 2)

Critical Breeding Period (SN1/SN2)
a = February 1 to May 31
b = February 15 to June 15
c = March 15 to July 15
d = April 1 to July 31

LUP = Land Use Permit
ST = Structure, Cabin
TL = Trout Lake (1 or 2)
FRP = Forest Residual Patch

Note: Some reserves are coincident with others. Where overlapping, only one is shown.

### Block Access Planning

- Primary Road Corridor
- Branch Road Corridor
- Operational Road Boundary
- Aggregate Extraction Area
- Boundary of Road Restriction Zone
- Boundary of Timing Restriction
- Yard-1 — Wood Storage Yard
- Higher Risk Stream Crossing Zone
- Scheduled Road Decommissioning
- Scheduled Road Access Control

- 51-11-0 — Forest Aggregate Pit
- 51-1A-CD — Proposed Water Crossing - Culvert
- 51-1A-CD — Proposed Water Crossing - Bridge
- 51-1A-CD — Proposed Culvert with Removal
- 51-1A-CD — Proposed Bridge with Removal
- 51-1A-CD — Proposed Ice Crossing
- Proposed Access Through Value
- Road Maintenance

Labels for all crossings: 51-1A-CD ← AOC Value; Crossing ID

NOTE: This map does not identify all values in unallocated areas

### General Features

- Patent Land
- Provincially Protected Area
- First Nation Reserve
- Aggregate Permit
- Brook Trout Water Feature
- Recreational Trail
- Township Boundary
- Railway

- UKS — Unknown Small Stick Nest
- UKL — Unknown Large Stick Nest
- Road
- Minor Road, Trail
- Stream / Intermittent Stream
- Brook Trout Stream Feature
- Transmission Line
- Stream Add/Change - Permanent
- Stream Add/Change - Intermittent
- Stream Drop

TIMISKAMING FOREST ALLIANCE INC.

Licensee: Date (dd/mm/yy)
Signature: / /
Contractor: Date (dd/mm/yy)
Signature: / /