



**Surface Relief**

Scale 1:50,000 Grid Interval = 1000m
















Stand	Area	Pw	Pr	Pj	Sb	Sw	Bf	Cw	La	Conifer	Po	Pb	Bw	Mh	Ms	Ab	All HWD
75286	8	0	0	518	32	0	0	0	0	550	162	0	0	0	0	0	162
83084	10	0	0	0	0	51	0	0	0	51	59	0	38	0	0	0	59
85883	3	0	0	46	0	0	0	0	0	46	266	0	0	0	0	0	266
87078	20	0	0	764	0	0	0	0	0	764	1958	0	0	0	0	0	1958
88474	10	0	0	0	59	74	45	0	0	179	492	0	97	0	0	0	589
91375	8	0	0	0	32	0	0	0	0	32	487	0	0	0	0	0	487
91569	20	0	0	0	110	0	0	0	0	110	1703	0	0	0	0	0	1703
93673	1	0	0	65	0	0	0	0	0	65	10	0	0	0	0	0	10
93768	1	0	0	0	4	0	0	0	0	4	74	0	8	0	7	0	89
97085	6	0	0	418	0	0	0	0	0	418	0	0	0	0	0	0	0
TOTAL	87	0	0	1811	237	125	45	0	0	2219	5711	0	143	0	7	0	5861

[illegible]☒ Additional Comments on Reverse

## PARTIAL LEGEND

**(PC) Block AOC Prescription Label**  
(See AOC Sup. Doc. of FMP for details)

## Fisheries AOCs

- |   |   |  |  |
|---|---|--|--|
|  | Research Plot (RPx)/<br>MSIM Research Plot/Equipment              |   | Fixed Residual<br>Patch (required)               |
|  | Classified Value<br>No Cut (CV)                                   |   | Flexible Residual<br>Patch (optional)            |
|  | Classified Value<br>Modified Harvest (CV)                         |   | Waterbody of Interest<br>for VM Zones            |
|  | Viewscape Management (VM)<br>Potential/Probable Visibility        |   | Leased Crown Land<br>(Natural Regen, No Tending) |
|  | Aesthetic Reserve (AER)/<br>Modified Aesthetic (AEM)              |   | Archaeological Potential<br>Area Model (APA)     |
|  | Modified Harvest to<br>Residual Standards                         |   | Moose Residual<br>Patches (MR)                   |
|  | Trout Lake (TL1, TL2, AR)<br>(Inner Zone - Reserve)               |   | Waste Management<br>Site (WMS)                   |
|  | Trout Lake (TL1, TL2)<br>(Outer Zone - No Road, Modified Renewal) | Note: some AOCs are coincident with others.<br>Where overlapping, only one is shown. |  |

BE1 = Bald Eagle Nest

- ## Block Access Planning

- |  |                                   |  |                                   |
|--|-----------------------------------|--|-----------------------------------|
|  | Primary / Branch Road Corridor    |  | Forest Aggregate Pit              |
|  | Operational Road Boundary         |  | Proposed Water Crossing - Culvert |
|  | Aggregate Extraction Area         |  | Proposed Water Crossing - Bridge  |
|  | Boundary of Road Restriction Zone |  | Proposed Culvert with Removal     |
|  | Boundary of Aggregate Restriction |  | Proposed Bridge with Removal      |
|  | Boundary of Timing Restriction    |  | Proposed Ice Crossing             |
|  | Scheduled Road Decommissioning    |  | Proposed Access Through Value     |
|  | Scheduled Road Access Control     |  | Road Maintenance                  |
|  | Wood Storage Yard                 |  |                                   |
|  | Higher Risk Stream Crossing Zone  |  |                                   |

## General Features

## General Features

- 
- Legend:
- Patent Land
  - Provincially Protected Area
  - First Nation Reserve
  - Aggregate Permit
  - Brook Trout Water Feature
  - Land Use Permit (LUP)
  - Waste Management Attenuation Zone
  - Well Head (Water Quality)
  - Suggested Point Residual Tower
  - Road / Minor Road, Trail
  - Stream / Intermittent Stream
  - Brook Trout Stream Feature
  - Transmission Line
  - Recreational Trail
  - Township Boundary
  - Railway