Closest Fire Weather Station: Gogama

Scale 1:20,000 Main Mapsheet Tile: 450528

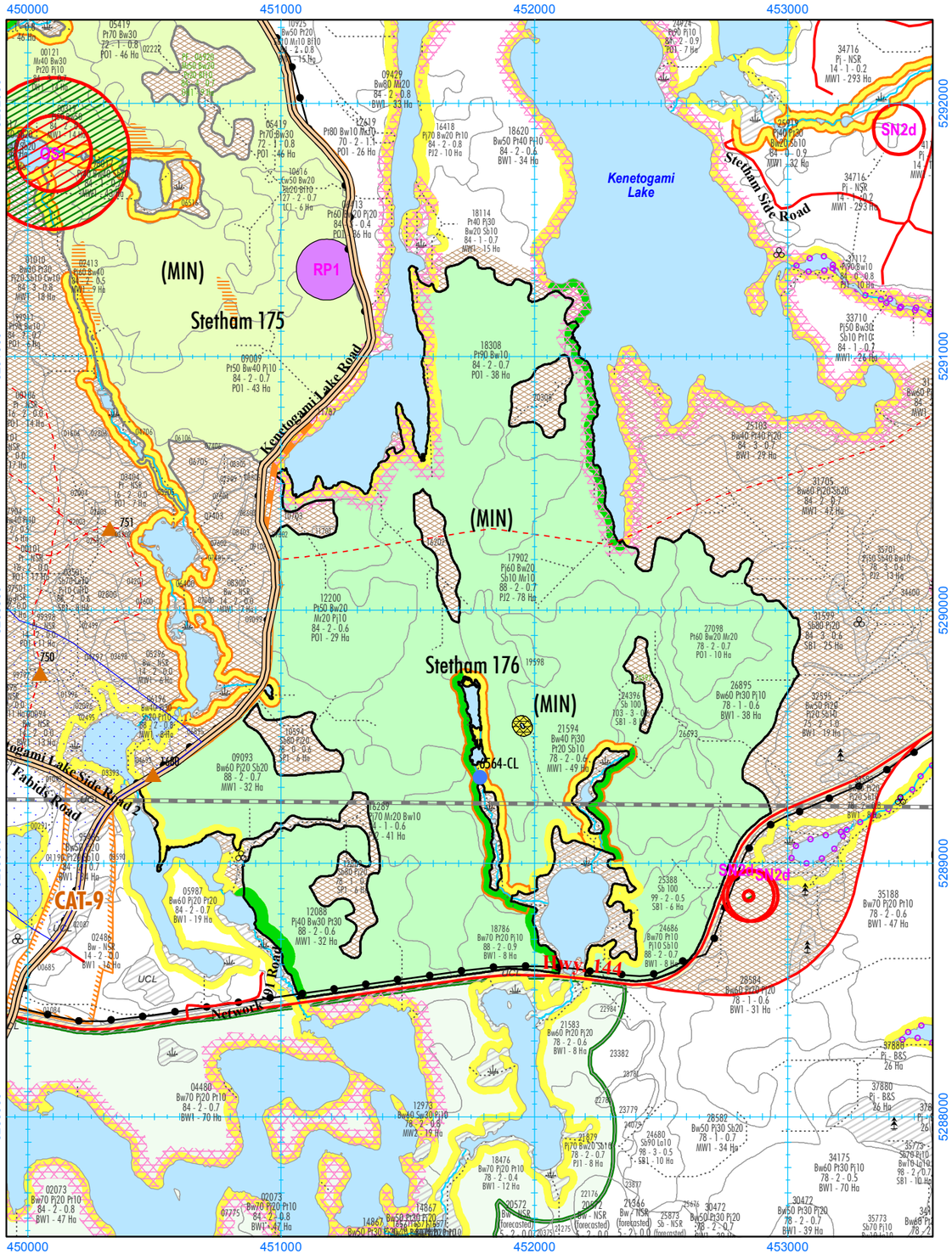

2025-2026 AWS, Block Stetham 176 (385 Ha)

Alias ID: 2836

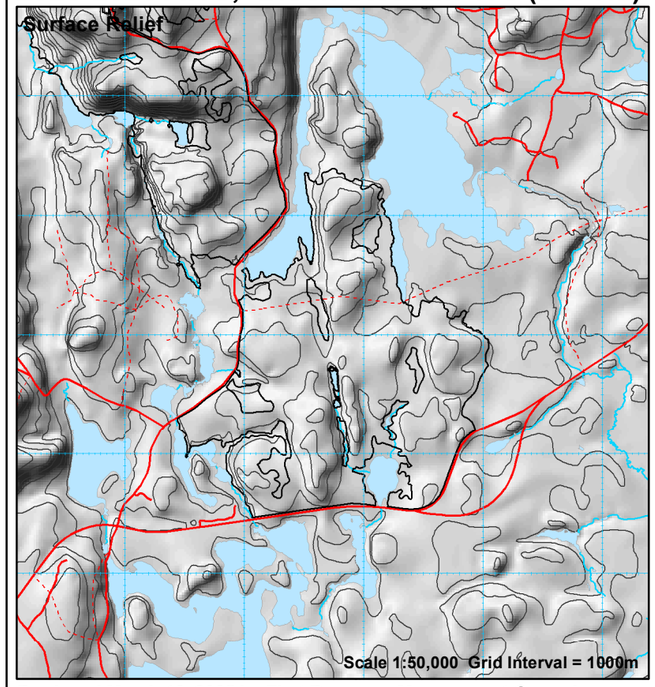

Produced March 18, 2025 by First Resource Management Group Inc.

UTM projection. Zone 17, NAD83. Timiskaming Forest Alliance Inc. does not guarantee the accuracy of the information on this map. True North: 0.4440 W.; Magnetic North: 9.9050 deg. W.; Annual Change: 0.0067 deg. W. All angles quoted are for 2003.

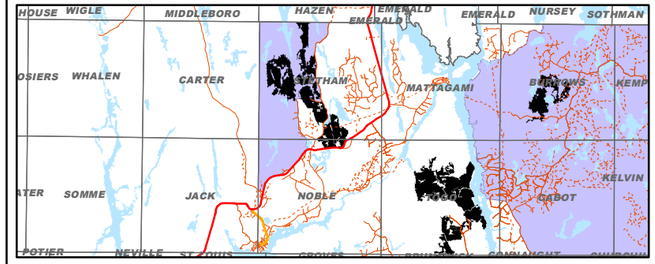

PARTIAL LEGEND

Eby 170 — Harvest Block with Block ID Label

(PC) — Block AOC Prescription Label (See AOC Sup. Doc. of FMP for details)

Areas of Concern

Fisheries AOCs

- Conditions on Normal Operations
- 30m Fixed Width*
- 30 - 50m Slope Dependent*
- 70 - 90m Slope Dependent
- Zone of Full Modified Operations*
- Zone of No Modified Operations

*For Fisheries AOC Notes, see Section 8.4 of the Implementation Toolkit in Supp. Doc. 6.1.16 of the FMP.

Other AOCs

- Research Plot (RPx)/ MSIM Research Plot/Equipment
- Classified Value No Cut (CV)
- Classified Value Modified Harvest (CV)
- Viewscape Management (VM) Potential/Probable Visibility
- Aesthetic Reserve (AER)/ Modified Aesthetic (AEM)
- Modified Harvest to Residual Standards
- Trout Lake (TL1, TL2, AR) (Inner Zone - Reserve)
- Trout Lake (TL1, TL2) (Outer Zone - No Road, Modified Renewal)
- Fixed Residual Patch (required)
- Flexible Residual Patch (optional)
- Waterbody of Interest for VM Zones
- Leased Crown Land (Natural Regen, No Tending)
- Archaeological Potential Area Model (APA)
- Moose Residual Patches (MR)
- Waste Management Site (WMS)

Note: Some AOCs are coincident with others. Where overlapping, only one is shown.

Perennial Use Nest Sites

(Buffer width and dates dependent on species)

- Nest Core - No Activity
- Nest Residual Zone
- Timing Restriction

Critical Breeding Periods for SN1,SN2

- a = February 1 to May 31
- b = February 15 to June 15
- c = March 15 to July 15
- d = April 1 to July 31

- SN4 Unknown Large Stick Nest
- SN5 Unknown Small Stick Nest

BE1 = Bald Eagle Nest
HE1 = Heron Rookery
OS1 = Osprey Nest
RN = Raptor Nest (Types 1 or 2)
SN = Stick Nest (Type 1 or 2)
RP = Research Plot
ML = Mineral Lick
ST = Structure, Cabin
For other codes see table FMP-11

Block Access Planning

- Primary / Branch Road Corridor
- Operational Road Boundary
- Aggregate Extraction Area
- Boundary of Road Restriction Zone
- Boundary of Aggregate Restriction
- Boundary of Timing Restriction
- Scheduled Road Decommissioning
- Scheduled Road Access Control
- Yard-1 — Wood Storage Yard
- Higher Risk Stream Crossing Zone
- Forest Aggregate Pit
- Proposed Water Crossing - Culvert
- Proposed Water Crossing - Bridge
- Proposed Culvert with Removal
- Proposed Bridge with Removal
- Proposed Ice Crossing
- Proposed Access Through Value
- Road Maintenance

Labels for all crossings: 51-1A-CD — AOC Value; Crossing ID

NOTE: This map does not identify all values in unallocated areas

General Features

- Patent Land
- Provincially Protected Area
- First Nation Reserve
- Aggregate Permit
- Brook Trout Water Feature
- Land Use Permit (LUP)
- Waste Management Attenuation Zone
- Well Head (Water Quality)
- Suggested Point Residual Tower
- Road / Minor Road, Trail Stream / Intermittent Stream
- Brook Trout Stream Feature
- Transmission Line
- Recreational Trail
- Township Boundary
- Railway

Stand	Area	Pw	Pr	Pj	Sb	Sw	Bf	Cw	La	Conifer	Po	Pb	Bw	Mh	Ms	Ab	All HWD
09093	30	0	0	870	338	0	0	0	0	1208	0	0	822	0	0	0	822
09802	0	0	0	24	2	0	0	0	0	26	0	0	3	0	0	0	3
12088	30	0	0	1531	0	0	0	0	0	1531	728	0	362	0	0	0	1090
12200	29	0	0	616	0	0	0	0	0	616	1993	0	373	0	105	0	2471
16289	39	0	0	4153	0	0	0	0	0	4153	0	0	188	0	102	0	289
17902	71	0	0	6543	427	0	0	0	0	6970	0	0	690	0	85	0	775
18308	37	0	0	0	0	0	0	0	0	0	4124	0	216	0	0	0	4340
18786	7	0	0	129	0	0	0	0	0	129	164	0	286	0	0	0	450
19598	3	0	0	0	181	0	0	0	26	207	0	0	0	0	0	0	0
21594	42	0	0	1097	152	0	0	0	0	1249	464	0	443	0	0	0	907
24396	8	0	0	0	256	0	0	0	0	256	0	0	0	0	0	0	0
24686	7	0	0	98	38	0	0	0	0	137	63	0	218	0	0	0	280
25388	6	0	0	0	290	0	0	0	0	290	0	0	0	0	0	0	0
26693	3	0	0	59	233	0	0	0	0	292	0	0	0	0	0	0	0
26895	38	0	0	544	0	0	0	0	0	544	1050	0	971	0	0	0	2021
27098	10	0	0	0	0	0	0	0	0	0	990	0	151	0	42	0	1182
TOTAL	360	0	0	15664	1917	0	0	0	26	17608	9576	0	4723	0	334	0	14630

COMMENTS:

Approximate Harvest Line Length = 23.57 km

☑ Additional Comments on Reverse