Closest Fire Weather Station: Matachewan

Scale 1:20,000 Main Mapsheet Tile: 530532

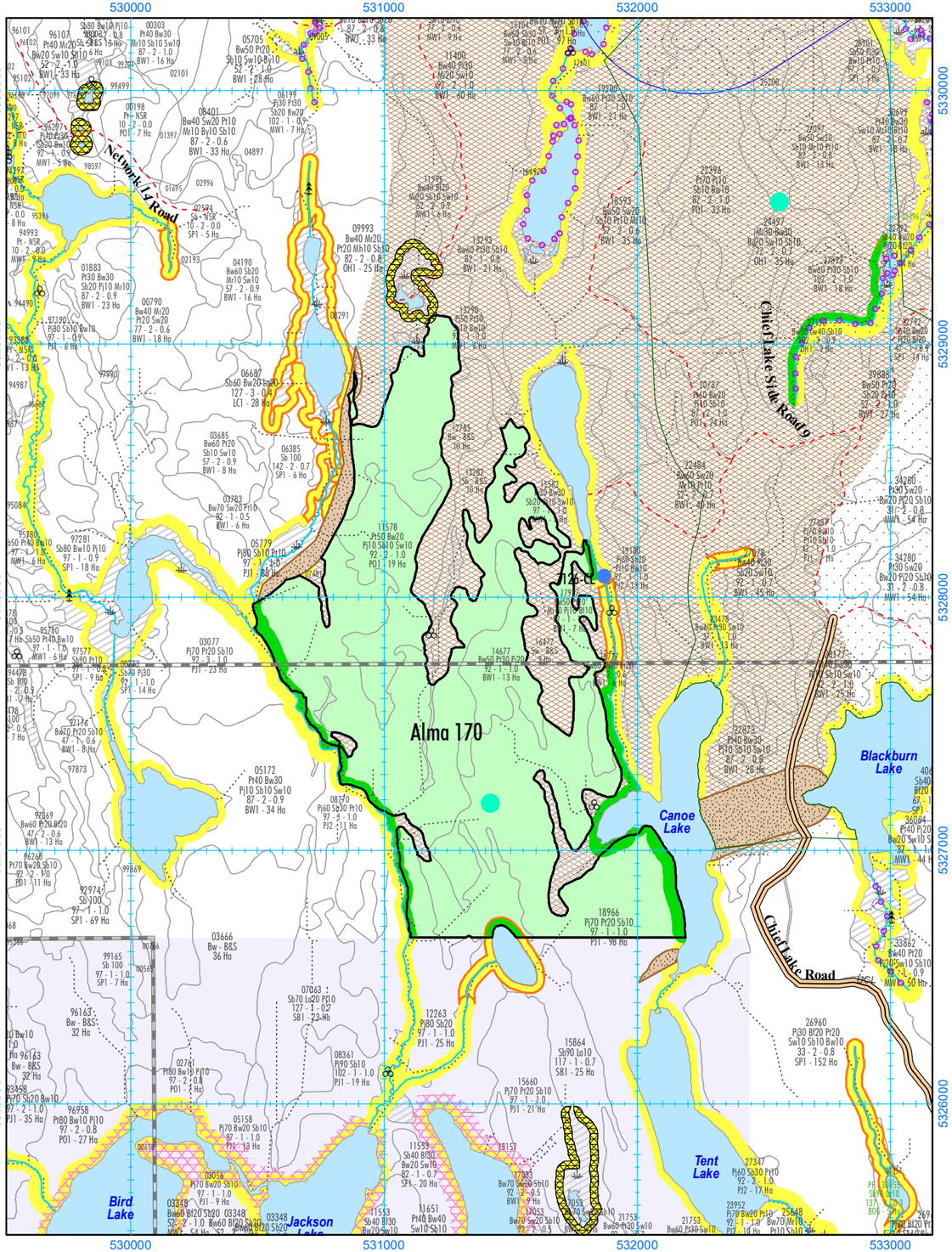


# 2025-2026 AWS, Block Alma 170 (181 Ha)

**Alias ID: 2221**

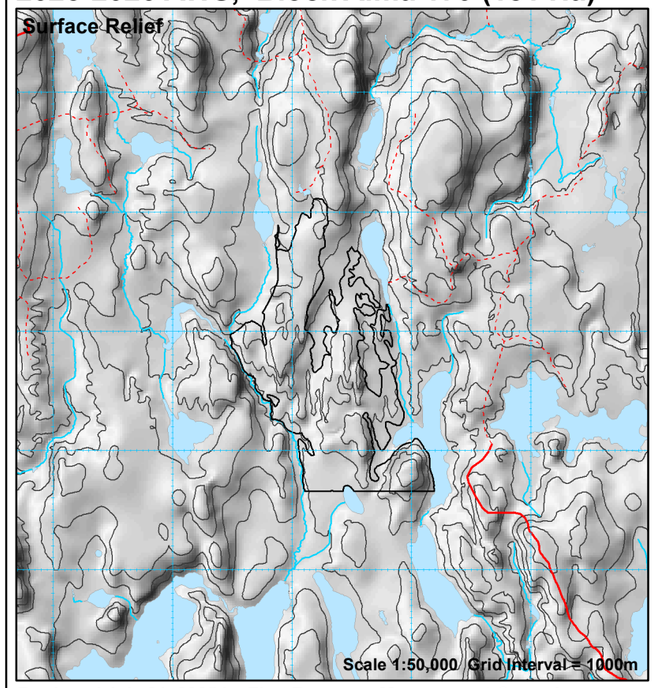


**Produced July 21, 2025 by First Resource Management Group Inc.**

UTM projection. Zone 17, NAD83. Timiskaming Forest Alliance Inc. does not guarantee the accuracy of the information on this map.
True North: 0.3490 E.; Magnetic North: 11.8080 deg. W.; Annual Change: 0.0067 deg. E. All angles quoted are for 2003.

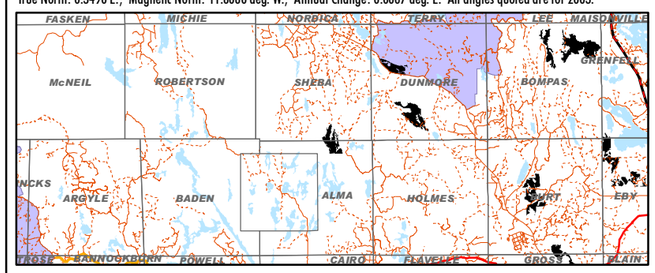


| Stand | Area | Pw | Pr | Pj | Sb | Sw | Bf | Cw | La | Conifer | Po | Pb | Bw | Mh | Ms | Ab | All HWD |
|---|---|---|---|---|---|---|---|---|---|---|---|---|---|---|---|---|---|
| 05779 | 77 | 0 | 0 | 12165 | 543 | 0 | 0 | 0 | 0 | 12708 | 972 | 0 | 0 | 0 | 0 | 0 | 972 |
| 11578 | 19 | 0 | 0 | 662 | 233 | 304 | 0 | 0 | 0 | 1199 | 2131 | 0 | 415 | 0 | 0 | 0 | 2546 |
| 12263 | 3 | 0 | 0 | 528 | 47 | 0 | 0 | 0 | 0 | 575 | 0 | 0 | 0 | 0 | 0 | 0 | 0 |
| 14677 | 13 | 0 | 0 | 573 | 0 | 0 | 0 | 0 | 0 | 573 | 551 | 0 | 454 | 0 | 0 | 0 | 1005 |
| 15864 | 9 | 0 | 0 | 0 | 936 | 0 | 0 | 0 | 195 | 1131 | 0 | 0 | 0 | 0 | 0 | 0 | 0 |
| 17977 | 7 | 0 | 0 | 207 | 0 | 0 | 58 | 0 | 0 | 265 | 265 | 0 | 328 | 0 | 18 | 0 | 610 |
| 18966 | 47 | 0 | 0 | 6699 | 340 | 0 | 0 | 0 | 0 | 7039 | 1223 | 0 | 0 | 0 | 0 | 0 | 1223 |
| TOTAL | 175 | 0 | 0 | 20834 | 2099 | 304 | 58 | 0 | 195 | 23490 | 5142 | 0 | 1197 | 0 | 18 | 0 | 6356 |

COMMENTS:

Approximate Harvest Line Length = 16.87 km

☑ Additional Comments on Reverse

## PARTIAL LEGEND

**Eby 170** — Harvest Block with Block ID Label

**(PC)** — Block AOC Prescription Label (See AOC Sup. Doc. of FMP for details)

### Areas of Concern

- Conditions on Normal Operations
- 30m Fixed Width*
- 30 - 50m Slope Dependent*
- 70 - 90m Slope Dependent
- Zone of Full Modified Operations*
- Zone of No Modified Operations

*For Fisheries AOC Notes, see Section 8.4 of the Implementation Toolkit in Supp. Doc. 6.1.16 of the FMP.

Fisheries AOCs

Other AOCs

- Research Plot (RPx)/ MSIM Research Plot/Equipment
- Classified Value No Cut (CV)
- Classified Value Modified Harvest (CV)
- Viewscape Management (VM) Potential/Probable Visibility
- Aesthetic Reserve (AER)/ Modified Aesthetic (AEM)
- Modified Harvest to Residual Standards
- Trout Lake (TL1, TL2, AR) (Inner Zone - Reserve)
- Trout Lake (TL1, TL2) (Outer Zone - No Road, Modified Renewal)
- Fixed Residual Patch (required)
- Flexible Residual Patch (optional)
- Waterbody of Interest for VM Zones
- Leased Crown Land (Natural Regen, No Tending)
- Archaeological Potential Area Model (APA)
- Moose Residual Patches (MR)
- Waste Management Site (WMS)

Note: Some AOCs are coincident with others. Where overlapping, only one is shown.

### Perennial Use Nest Sites

(Buffer width and dates dependent on species)

- Nest Core - No Activity
- Nest Residual Zone
- Timing Restriction

Critical Breeding Periods for SN1,SN2
- a = February 1 to May 31
- b = February 15 to June 15
- c = March 15 to July 15
- d = April 1 to July 31

- SN4 Unknown Large Stick Nest
- SN5 Unknown Small Stick Nest

- BE1 = Bald Eagle Nest
- HE1 = Heron Rookery
- OS1 = Osprey Nest
- RN = Raptor Nest (Types 1 or 2)
- SN = Stick Nest (Type 1 or 2)
- RP = Research Plot
- ML = Mineral Lick
- ST = Structure, Cabin

For other codes see table FMP-11

### Block Access Planning

- Primary / Branch Road Corridor
- Operational Road Boundary
- Aggregate Extraction Area
- Boundary of Road Restriction Zone
- Boundary of Aggregate Restriction
- Boundary of Timing Restriction
- Scheduled Road Decommissioning
- Scheduled Road Access Control
- Yard-1 — Wood Storage Yard
- Higher Risk Stream Crossing Zone
- Forest Aggregate Pit
- Proposed Water Crossing - Culvert
- Proposed Water Crossing - Bridge
- Proposed Culvert with Removal
- Proposed Bridge with Removal
- Proposed Ice Crossing
- Proposed Access Through Value
- Road Maintenance

Labels for all crossings: 51-1A-CD — AOC Value — Crossing ID

NOTE: This map does not identify all values in unallocated areas

### General Features

- Patent Land
- Provincially Protected Area
- First Nation Reserve
- Aggregate Permit
- Brook Trout Water Feature
- Land Use Permit (LUP)
- Waste Management Attenuation Zone
- Well Head (Water Quality)
- Suggested Point Residual Tower
- Road / Minor Road, Trail
- Stream / Intermittent Stream
- Brook Trout Stream Feature
- Transmission Line
- Recreational Trail
- Township Boundary
- Railway