Closest Fire Weather Station: Gogama

Scale 1:20,000 Main Mapsheet Tile: 450527

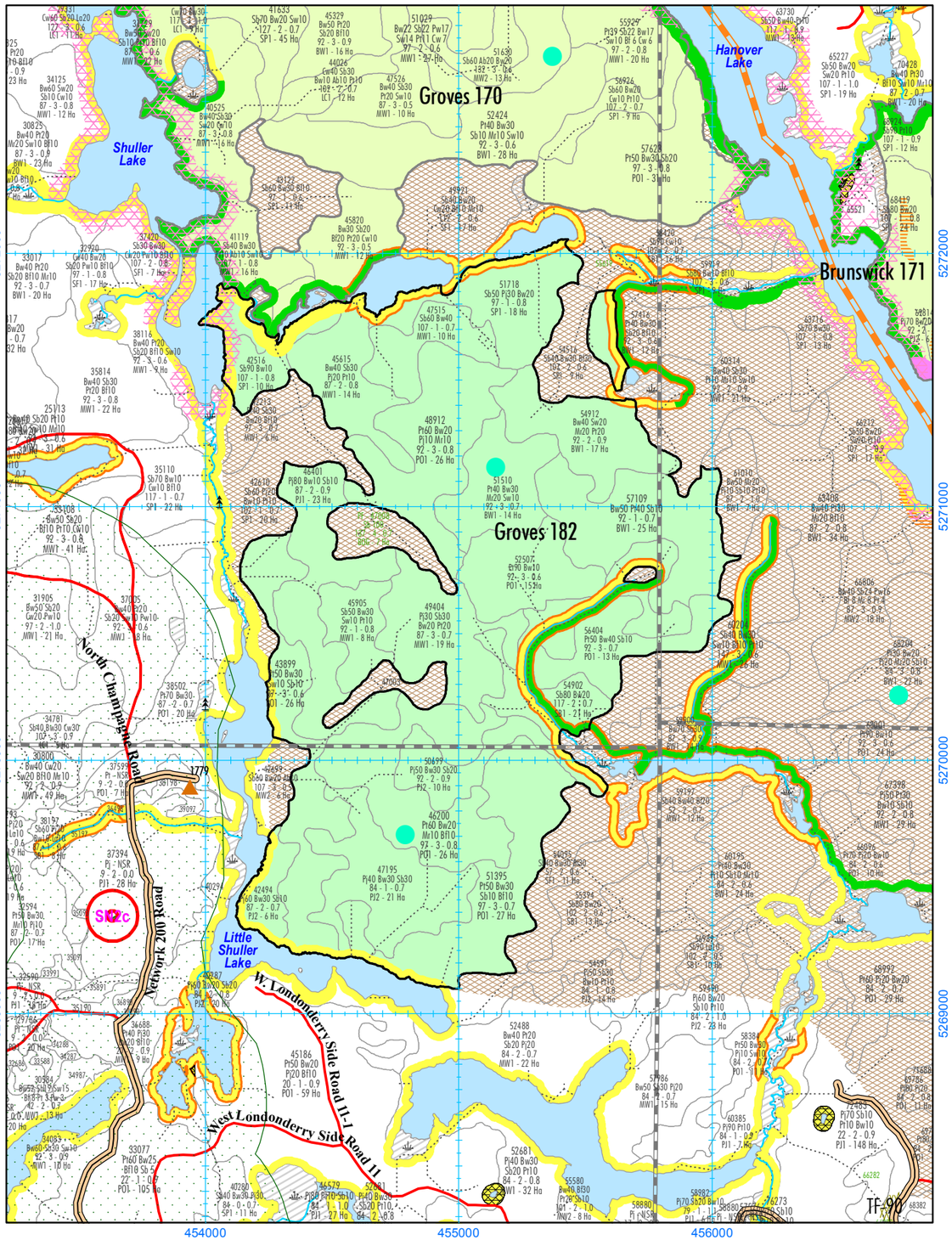

2025-2026 AWS, Block Groves 182 (352 Ha)

Alias ID: 2502

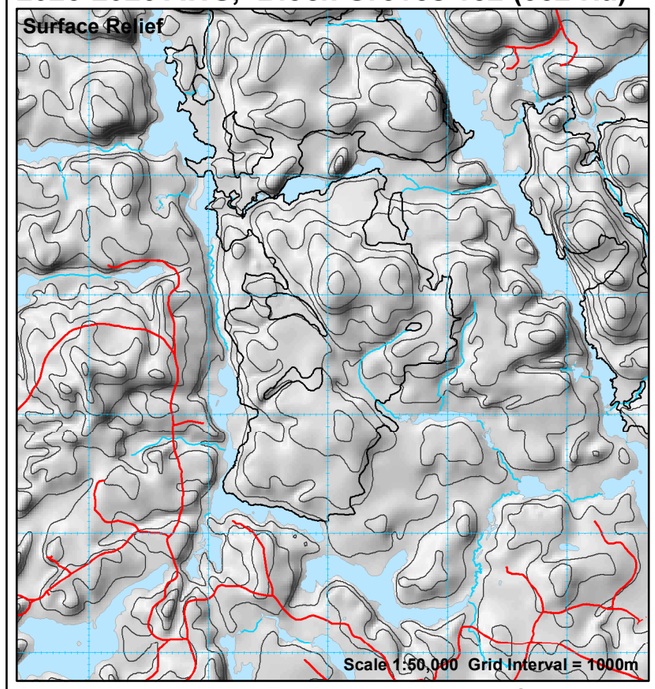

Produced March 17, 2025 by First Resource Management Group Inc.

UTM projection. Zone 17, NAD83. Timiskaming Forest Alliance Inc. does not guarantee the accuracy of the information on this map. True North: 0.4430 W.; Magnetic North: 9.8690 deg. W.; Annual Change: 0.0067 deg. W. All angles quoted are for 2003.

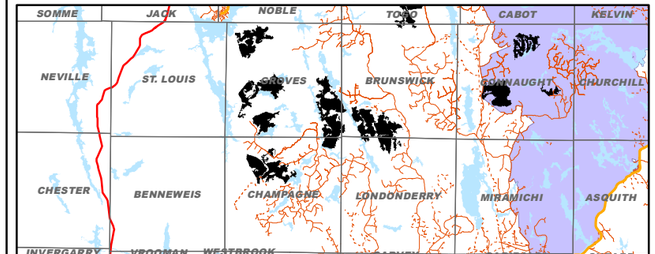

Stand	Area	Pw	Pr	Pj	Sb	Sw	Bf	Cw	La	Conifer	Po	Pb	Bw	Mh	Ms	Ab	All HWD
41119	1	0	0	0	75	22	0	0	0	97	28	0	49	0	0	5	83
42494	4	0	0	389	25	0	0	0	0	415	0	0	61	0	0	0	61
42516	6	0	0	0	711	0	0	0	0	711	0	0	69	0	0	0	69
43899	24	0	0	0	142	178	0	0	0	320	1164	0	342	0	0	0	1506
45615	13	0	0	397	234	0	0	0	0	631	126	0	250	0	0	0	376
45905	8	0	0	0	440	105	0	0	0	545	130	0	207	0	0	0	337
46200	26	0	0	0	0	0	153	0	0	153	2088	0	360	0	44	0	2491
46401	23	0	0	3011	149	0	0	0	0	3160	0	0	119	0	0	0	119
47195	21	0	0	1812	513	0	0	0	0	2325	0	0	416	0	0	0	416
47515	10	0	0	0	717	0	0	0	0	717	0	0	416	0	0	0	416
48912	26	0	0	476	0	0	0	0	0	476	1815	0	304	0	38	0	2158
49404	19	0	0	725	305	0	0	0	0	1031	303	0	156	0	0	0	459
50699	10	0	0	1021	158	0	0	0	0	1179	0	0	197	0	0	0	197
51395	27	0	0	0	188	0	141	0	0	329	1610	0	499	0	0	0	2109
51510	14	0	0	0	0	147	0	0	0	147	785	0	296	0	48	0	1129
51718	16	0	0	978	675	0	0	0	0	1653	0	0	220	0	0	0	220
52507	15	0	0	0	0	0	0	0	0	0	1006	0	57	0	0	0	1063
54902	16	0	0	0	1107	0	0	0	0	1107	0	0	239	0	0	0	239
54912	16	0	0	0	0	342	0	0	0	342	453	0	460	0	56	0	969
56404	13	0	0	0	88	0	0	0	0	88	744	0	300	0	0	0	1044
57109	25	0	0	0	172	0	0	0	0	172	1204	0	745	0	0	0	1949
57416	3	0	0	0	33	0	12	0	0	45	110	0	42	0	0	0	152
TOTAL	336	0	0	8809	5732	794	306	0	0	15643	11566	0	5804	0	186	5	17562

COMMENTS:

Approximate Harvest Line Length = 18.04 km

☑ Additional Comments on Reverse

PARTIAL LEGEND

Eby 170 — Harvest Block with Block ID Label

(PC) — Block AOC Prescription Label (See AOC Sup. Doc. of FMP for details)

Areas of Concern

Fisheries AOCs

- Conditions on Normal Operations
- 30m Fixed Width*
- 30 - 50m Slope Dependent*
- 70 - 90m Slope Dependent
- Zone of Full Modified Operations*
- Zone of No Modified Operations

*For Fisheries AOC Notes, see Section 8.4 of the Implementation Toolkit in Supp. Doc. 6.1.16 of the FMP.

Other AOCs

- Research Plot (RPx)/ MSIM Research Plot/Equipment
- Classified Value No Cut (CV)
- Classified Value Modified Harvest (CV)
- Viewscape Management (VM) Potential/Probable Visibility
- Aesthetic Reserve (AER)/ Modified Aesthetic (AEM)
- Modified Harvest to Residual Standards
- Trout Lake (TL1, TL2, AR) (Inner Zone - Reserve)
- Trout Lake (TL1, TL2) (Outer Zone - No Road, Modified Renewal)
- Fixed Residual Patch (required)
- Flexible Residual Patch (optional)
- Waterbody of Interest for VM Zones
- Leased Crown Land (Natural Regen, No Tending)
- Archaeological Potential Area Model (APA)
- Moose Residual Patches (MR)
- Waste Management Site (WMS)

Note: Some AOCs are coincident with others. Where overlapping, only one is shown.

Perennial Use Nest Sites

(Buffer width and dates dependent on species)

- Nest Core - No Activity
- Nest Residual Zone
- Timing Restriction

Critical Breeding Periods for SN1,SN2

- a = February 1 to May 31
- b = February 15 to June 15
- c = March 15 to July 15
- d = April 1 to July 31

- SN4 Unknown Large Stick Nest
- SN5 Unknown Small Stick Nest

BE1 = Bald Eagle Nest
HE1 = Heron Rookery
OS1 = Osprey Nest
RN = Raptor Nest (Types 1 or 2)
SN = Stick Nest (Type 1 or 2)
RP = Research Plot
ML = Mineral Lick
ST = Structure, Cabin
For other codes see table FMP-11

Block Access Planning

- Primary / Branch Road Corridor
- Operational Road Boundary
- Aggregate Extraction Area
- Boundary of Road Restriction Zone
- Boundary of Aggregate Restriction
- Boundary of Timing Restriction
- Scheduled Road Decommissioning
- Scheduled Road Access Control
- Yard-1 — Wood Storage Yard
- Higher Risk Stream Crossing Zone
- Forest Aggregate Pit
- Proposed Water Crossing - Culvert
- Proposed Water Crossing - Bridge
- Proposed Culvert with Removal
- Proposed Bridge with Removal
- Proposed Ice Crossing
- Proposed Access Through Value
- Road Maintenance

Labels for all crossings: 51-1A-CD — AOC Value; Crossing ID

NOTE: This map does not identify all values in unallocated areas

General Features

- Patent Land
- Provincially Protected Area
- First Nation Reserve
- Aggregate Permit
- Brook Trout Water Feature
- Land Use Permit (LUP)
- Waste Management Attenuation Zone
- Well Head (Water Quality)
- Suggested Point Residual Tower
- Road / Minor Road, Trail
- Stream / Intermittent Stream
- Brook Trout Stream Feature
- Transmission Line
- Recreational Trail
- Township Boundary
- Railway