Closest Fire Weather Station: Abitibi Lake

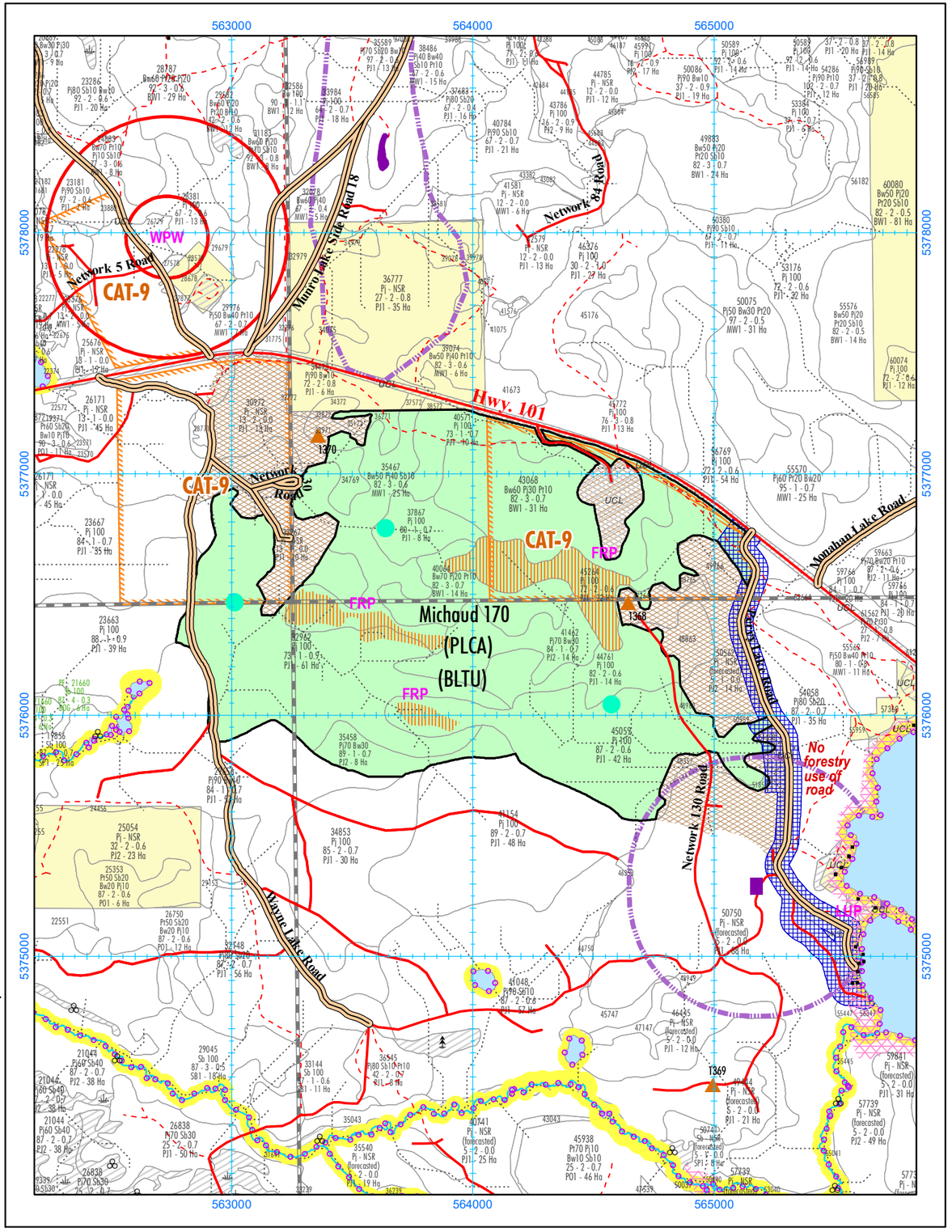


Scale 1:20,000 Main Mapsheet Tile: 560537

# 2025-2026 AWS, Block Michaud 170 (254 Ha)

**Alias ID: 2652**

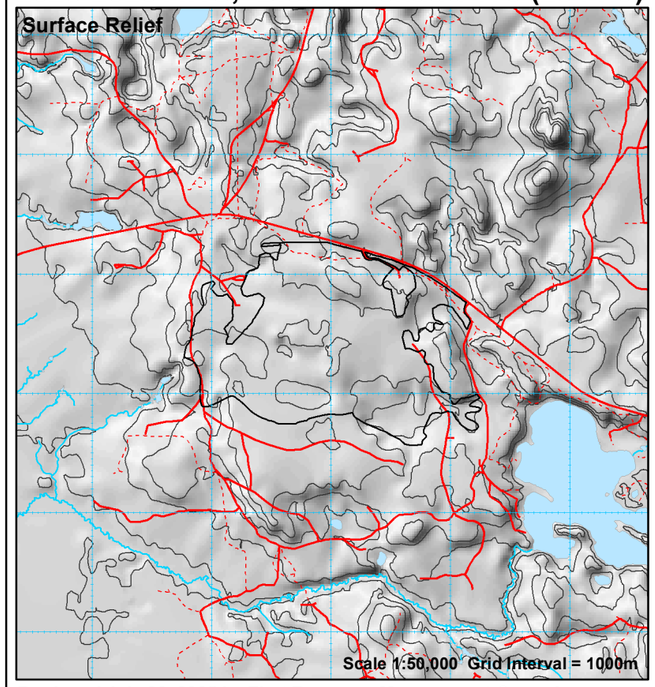


**Produced July 22, 2025 by First Resource Management Group Inc.**

UTM projection. Zone 17, NAD83. Timiskaming Forest Alliance Inc. does not guarantee the accuracy of the information on this map. True North: 0.6600 E.; Magnetic North: 12.6740 deg. W.; Annual Change: 0.0150 deg. E. All angles quoted are for 2003.

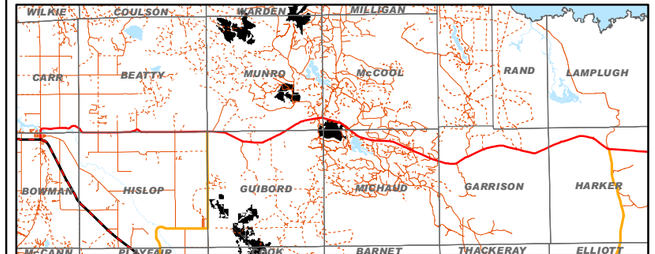


| Stand | Area | Pw | Pr | Pj | Sb | Sw | Bf | Cw | La | Conifer | Po | Pb | Bw | Mh | Ms | Ab | All HWD |
|---|---|---|---|---|---|---|---|---|---|---|---|---|---|---|---|---|---|
| 32962 | 60 | 0 | 0 | 9910 | 0 | 0 | 0 | 0 | 0 | 9910 | 0 | 0 | 0 | 0 | 0 | 0 | 0 |
| 34769 | 3 | 0 | 0 | 322 | 0 | 0 | 0 | 0 | 0 | 322 | 0 | 0 | 11 | 0 | 0 | 0 | 11 |
| 35458 | 8 | 0 | 0 | 942 | 0 | 0 | 0 | 0 | 0 | 942 | 0 | 0 | 126 | 0 | 0 | 0 | 126 |
| 35467 | 20 | 0 | 0 | 527 | 55 | 0 | 0 | 0 | 0 | 582 | 0 | 0 | 206 | 0 | 0 | 0 | 206 |
| 36271 | 2 | 0 | 0 | 201 | 0 | 0 | 0 | 0 | 0 | 201 | 0 | 0 | 7 | 0 | 0 | 0 | 7 |
| 37867 | 8 | 0 | 0 | 1054 | 0 | 0 | 0 | 0 | 0 | 1054 | 0 | 0 | 0 | 0 | 0 | 0 | 0 |
| 40064 | 14 | 0 | 0 | 244 | 0 | 0 | 0 | 0 | 0 | 244 | 77 | 0 | 267 | 0 | 0 | 0 | 344 |
| 40571 | 10 | 0 | 0 | 1250 | 0 | 0 | 0 | 0 | 0 | 1250 | 0 | 0 | 0 | 0 | 0 | 0 | 0 |
| 41462 | 14 | 0 | 0 | 1634 | 0 | 0 | 0 | 0 | 0 | 1634 | 0 | 0 | 214 | 0 | 0 | 0 | 214 |
| 43068 | 31 | 0 | 0 | 726 | 0 | 0 | 0 | 0 | 0 | 726 | 153 | 0 | 454 | 0 | 0 | 0 | 607 |
| 44761 | 14 | 0 | 0 | 1266 | 0 | 0 | 0 | 0 | 0 | 1266 | 0 | 0 | 0 | 0 | 0 | 0 | 0 |
| 45059 | 39 | 0 | 0 | 3687 | 0 | 0 | 0 | 0 | 0 | 3687 | 0 | 0 | 0 | 0 | 0 | 0 | 0 |
| 45264 | 8 | 0 | 0 | 674 | 0 | 0 | 0 | 0 | 0 | 674 | 0 | 0 | 0 | 0 | 0 | 0 | 0 |
| 47264 | 1 | 0 | 0 | 79 | 0 | 0 | 0 | 0 | 0 | 79 | 14 | 0 | 3 | 0 | 0 | 0 | 18 |
| 48661 | 0 | 0 | 0 | 0 | 0 | 0 | 0 | 0 | 0 | 0 | 0 | 0 | 0 | 0 | 0 | 0 | 0 |
| 48960 | 0 | 0 | 0 | 41 | 0 | 0 | 0 | 0 | 0 | 41 | 8 | 0 | 2 | 0 | 0 | 0 | 9 |
| 51857 | 0 | 0 | 0 | 28 | 0 | 0 | 0 | 0 | 0 | 28 | 0 | 0 | 0 | 0 | 0 | 0 | 0 |
| TOTAL | 232 | 0 | 0 | 22585 | 55 | 0 | 0 | 0 | 0 | 22640 | 252 | 0 | 1290 | 0 | 0 | 0 | 1542 |

COMMENTS:

Approximate Harvest Line Length = 16.97 km

☑ Additional Comments on Reverse

## PARTIAL LEGEND

Eby 170 — Harvest Block with Block ID Label

(PC) — Block AOC Prescription Label (See AOC Sup. Doc. of FMP for details)

### Areas of Concern

Fisheries AOCs

- Conditions on Normal Operations
- 30m Fixed Width*
- 30 - 50m Slope Dependent*
- 70 - 90m Slope Dependent
- Zone of Full Modified Operations*
- Zone of No Modified Operations

*For Fisheries AOC Notes, see Section 8.4 of the Implementation Toolkit in Supp. Doc. 6.1.16 of the FMP.

Other AOCs

- Research Plot (RPx)/ MSIM Research Plot/Equipment
- Classified Value No Cut (CV)
- Classified Value Modified Harvest (CV)
- Viewscape Management (VM) Potential/Probable Visibility
- Aesthetic Reserve (AER)/ Modified Aesthetic (AEM)
- Modified Harvest to Residual Standards
- Trout Lake (TL1, TL2, AR) (Inner Zone - Reserve)
- Trout Lake (TL1, TL2) (Outer Zone - No Road, Modified Renewal)
- Fixed Residual Patch (required)
- Flexible Residual Patch (optional)
- Waterbody of Interest for VM Zones
- Leased Crown Land (Natural Regen, No Tending)
- Archaeological Potential Area Model (APA)
- Moose Residual Patches (MR)
- Waste Management Site (WMS)

Note: Some AOCs are coincident with others. Where overlapping, only one is shown.

### Perennial Use Nest Sites

(Buffer width and dates dependent on species)

- Nest Core - No Activity
- Nest Residual Zone
- Timing Restriction

Critical Breeding Periods for SN1,SN2

- a = February 1 to May 31
- b = February 15 to June 15
- c = March 15 to July 15
- d = April 1 to July 31

- SN4 Unknown Large Stick Nest
- SN5 Unknown Small Stick Nest

- BE1 = Bald Eagle Nest
- HE1 = Heron Rookery
- OS1 = Osprey Nest
- RN = Raptor Nest (Types 1 or 2)
- SN = Stick Nest (Type 1 or 2)
- RP = Research Plot
- ML = Mineral Lick
- ST = Structure, Cabin

For other codes see table FMP-11

### Block Access Planning

- Primary / Branch Road Corridor
- Operational Road Boundary
- Aggregate Extraction Area
- Boundary of Road Restriction Zone
- Boundary of Aggregate Restriction
- Boundary of Timing Restriction
- Scheduled Road Decommissioning
- Scheduled Road Access Control
- Yard-1 Wood Storage Yard
- Higher Risk Stream Crossing Zone
- Forest Aggregate Pit
- Proposed Water Crossing - Culvert
- Proposed Water Crossing - Bridge
- Proposed Culvert with Removal
- Proposed Bridge with Removal
- Proposed Ice Crossing
- Proposed Access Through Value
- Road Maintenance

Labels for all crossings: 51-1A-CD — AOC Value; Crossing ID

NOTE: This map does not identify all values in unallocated areas

### General Features

- Patent Land
- Provincially Protected Area
- First Nation Reserve
- Aggregate Permit
- Brook Trout Water Feature
- Land Use Permit (LUP)
- Waste Management Attenuation Zone
- Well Head (Water Quality)
- Suggested Point Residual Tower
- Road / Minor Road, Trail
- Stream / Intermittent Stream
- Brook Trout Stream Feature
- Transmission Line
- Recreational Trail
- Township Boundary
- Railway