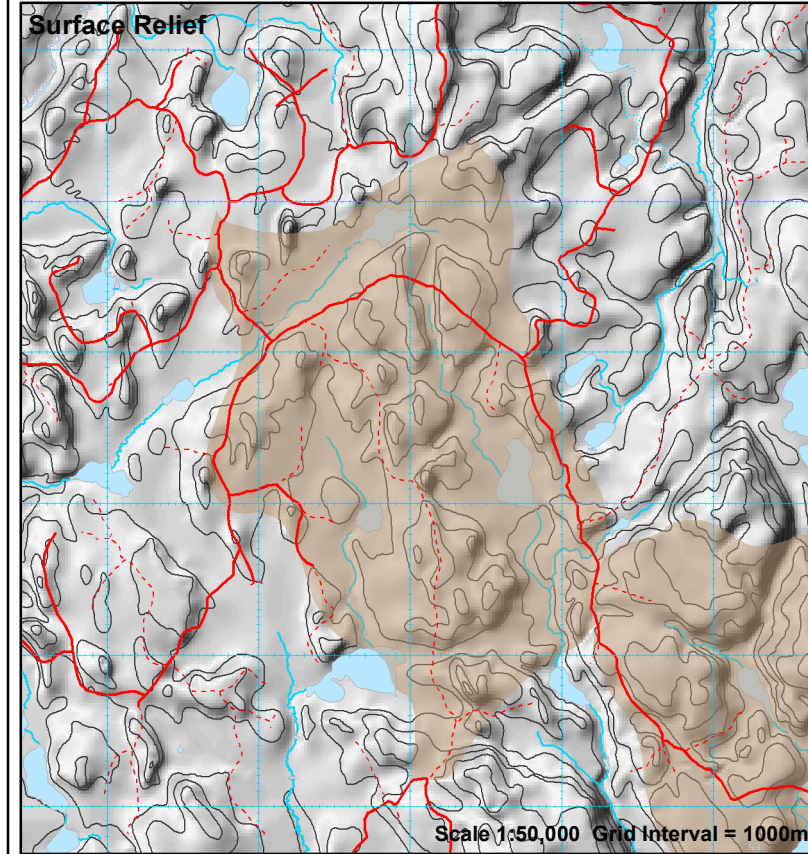
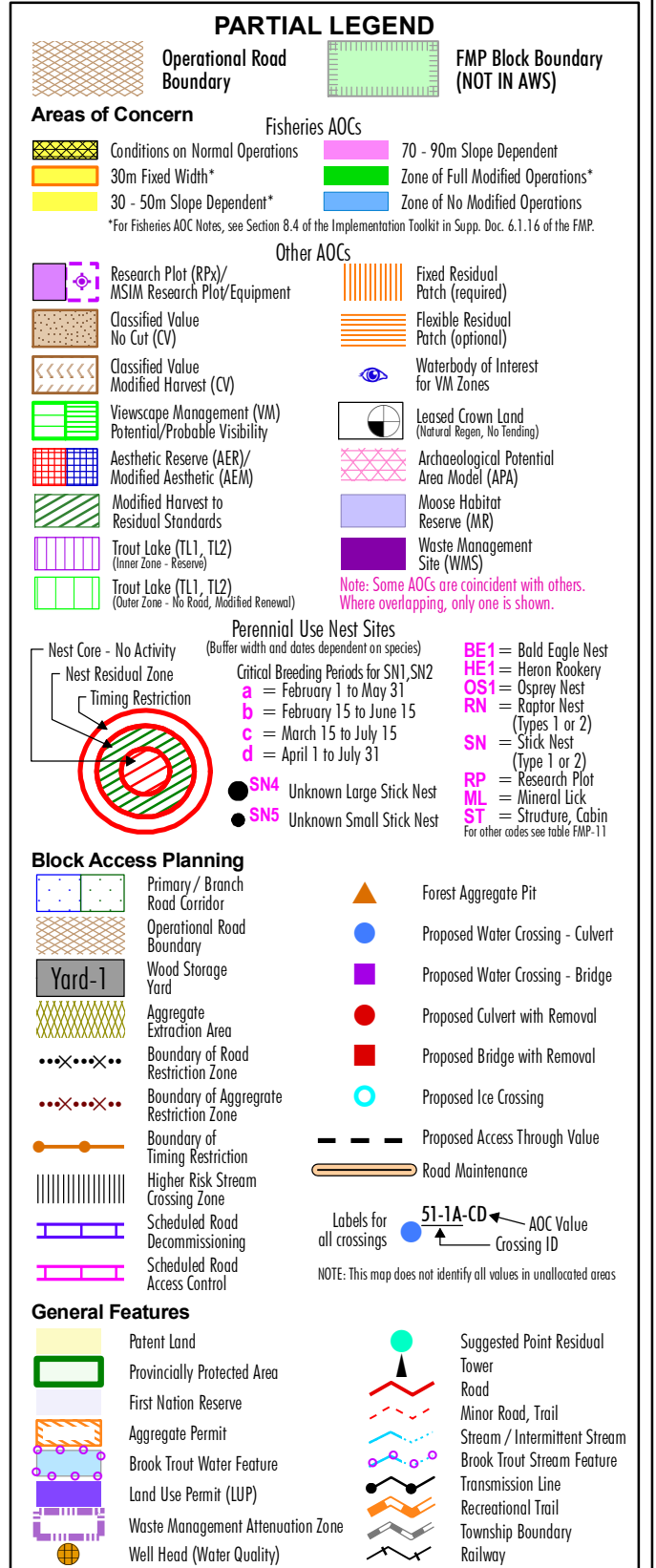
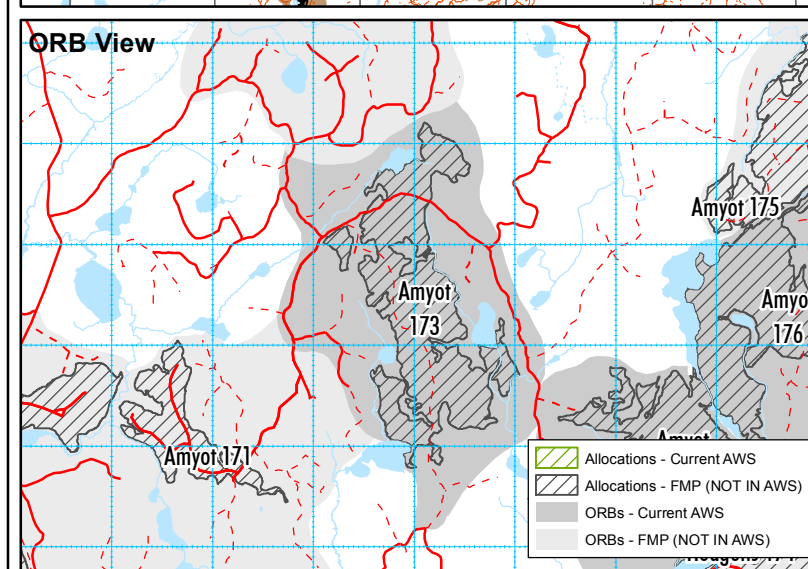
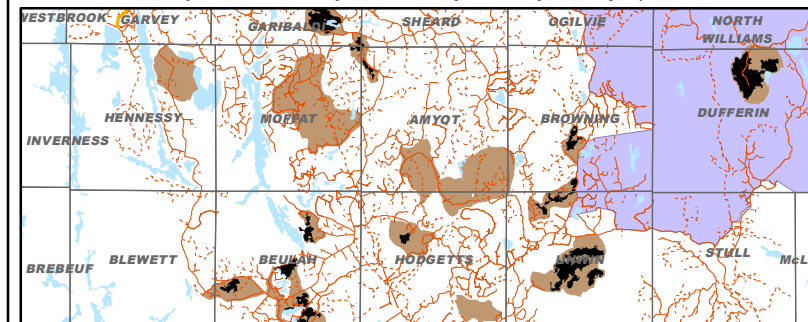


## 2025-2026 AWS, Block Amyot 173 (ORB ONLY)



Produced March 24, 2025 by First Resource Management Group Inc.  
UTM projection. Zone 17, NAD83. Timiskaming Forest Alliance Inc. does not guarantee the accuracy of the information on this map.  
True North: 0.2430 W.; Magnetic North: 10.1980 deg. W.; Annual Change: 0.0083 deg. W. All angles quoted are for 2003.



Licensee: \_\_\_\_\_ Date (dd/mm/yy) \_\_\_\_/\_\_\_\_/\_\_\_\_

Signature: \_\_\_\_\_

Contractor: \_\_\_\_\_ Date (dd/mm/yy) \_\_\_\_/\_\_\_\_/\_\_\_\_

Signature: \_\_\_\_\_