Closest Fire Weather Station: Gogama

Scale 1:20,000 Main Mapsheet Tile: 440527

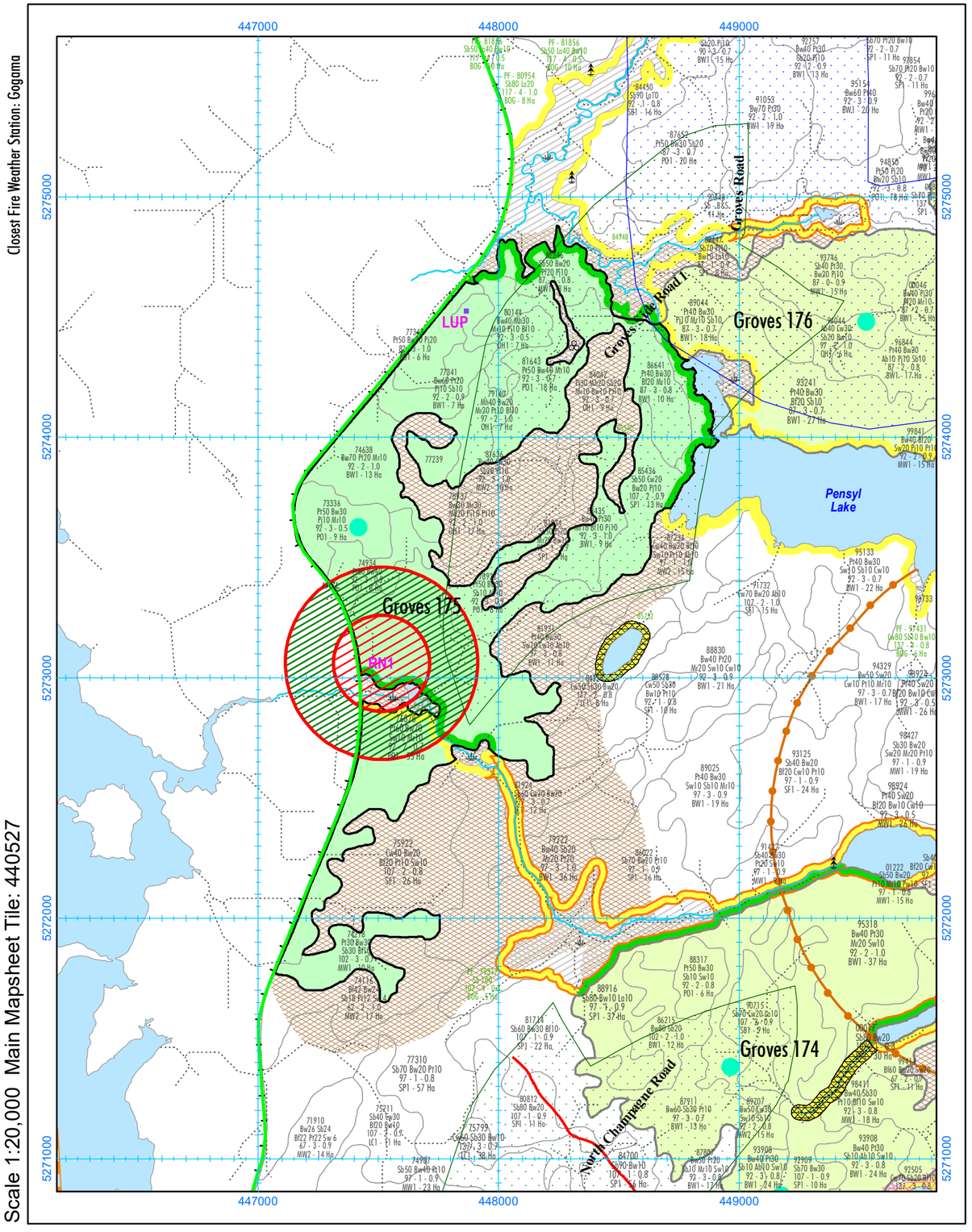

2025-2026 AWS, Block Groves 175 (195 Ha)

Alias ID: 2495

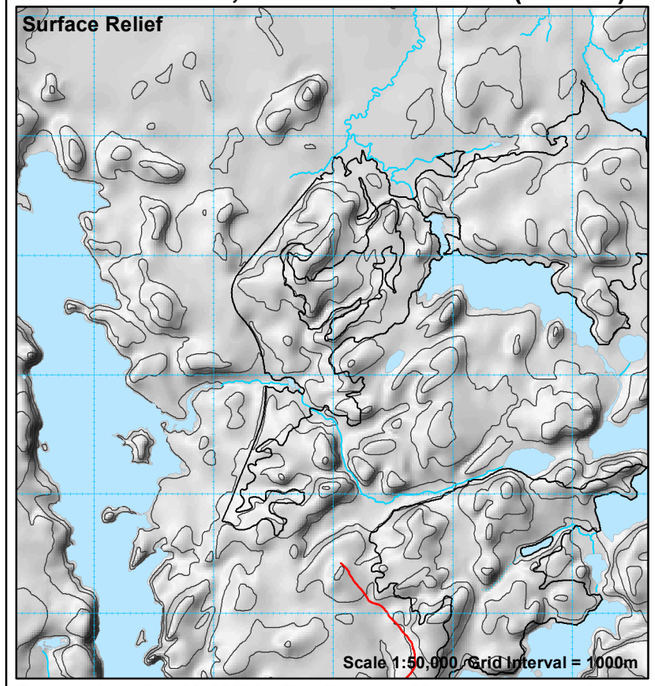

Produced October 22, 2025 by First Resource Management Group Inc.

UTM projection. Zone 17, NAD83. Timiskaming Forest Alliance Inc. does not guarantee the accuracy of the information on this map.
True North: 0.5410 W.; Magnetic North: 9.6490 deg. W.; Annual Change: 0.0083 deg. W. All angles quoted are for 2003.

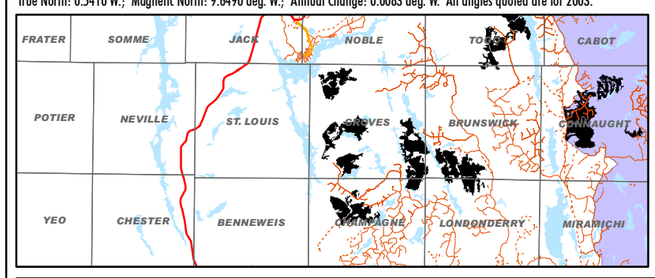

Stand	Area	Pw	Pr	Pj	Sb	Sw	Bf	Cw	La	Conifer	Po	Pb	Bw	Mh	Ms	Ab	All HWD
73336	9	0	0	116	0	0	0	0	0	116	368	0	111	0	9	0	488
74218	10	0	0	0	262	0	65	0	0	326	449	0	238	0	0	0	688
74638	13	0	0	0	0	0	0	0	0	0	386	0	684	0	24	0	1093
74934	8	0	0	0	0	0	0	0	0	0	698	0	234	0	0	0	933
76828	52	0	0	0	0	611	0	0	0	611	5133	0	836	0	115	0	6084
77239	3	0	0	0	0	0	0	0	0	0	360	0	0	0	0	0	360
77341	7	0	0	124	48	0	0	0	0	172	157	0	240	0	0	0	397
77343	6	0	0	260	0	0	0	0	0	260	414	0	120	0	0	0	534
78932	8	0	0	0	78	0	0	0	0	78	652	0	197	0	0	33	882
79140	7	0	0	0	0	0	37	0	0	37	82	0	87	153	19	0	341
80144	7	0	0	58	0	0	17	0	0	76	0	0	76	50	4	0	130
81643	18	0	0	0	0	0	0	0	0	0	1100	0	443	0	27	0	1570
82346	5	0	0	64	149	0	0	0	0	212	78	0	42	0	0	0	120
83435	9	0	0	114	0	0	33	0	0	147	213	0	148	0	8	0	369
85436	12	0	0	238	519	0	0	239	0	996	0	0	172	0	0	0	172
86641	10	0	0	0	0	0	134	0	0	134	583	0	215	0	18	0	817
89044	2	0	0	40	15	0	0	0	0	55	101	0	37	0	3	0	141
TOTAL	186	0	0	1014	1071	611	286	239	0	3220	10774	0	3880	203	227	33	15119

COMMENTS:

Approximate Harvest Line Length = 20.91 km

☑ Additional Comments on Reverse

PARTIAL LEGEND

Eby 170 — Harvest Block with Block ID Label

(PC) — Block AOC Prescription Label (See AOC Sup. Doc. of FMP for details)

Areas of Concern

Fisheries AOCs

- Conditions on Normal Operations
- 30m Fixed Width*
- 30 - 50m Slope Dependent*
- 70 - 90m Slope Dependent
- Zone of Full Modified Operations*
- Zone of No Modified Operations

*For Fisheries AOC Notes, see Section 8.4 of the Implementation Toolkit in Supp. Doc. 6.1.16 of the FMP.

Other AOCs

- Research Plot (RPx)/ MSIM Research Plot/Equipment
- Classified Value No Cut (CV)
- Classified Value Modified Harvest (CV)
- Viewscape Management (VM) Potential/Probable Visibility
- Aesthetic Reserve (AER)/ Modified Aesthetic (AEM)
- Modified Harvest to Residual Standards
- Trout Lake (TL1, TL2, AR) (Inner Zone - Reserve)
- Trout Lake (TL1, TL2) (Outer Zone - No Road, Modified Renewal)
- Fixed Residual Patch (required)
- Flexible Residual Patch (optional)
- Waterbody of Interest for VM Zones
- Leased Crown Land (Natural Regen, No Tending)
- Archaeological Potential Area Model (APA)
- Moose Residual Patches (MR)
- Waste Management Site (WMS)

Note: Some AOCs are coincident with others. Where overlapping, only one is shown.

Perennial Use Nest Sites

(Buffer width and dates dependent on species)

- Nest Core - No Activity
- Nest Residual Zone
- Timing Restriction

Critical Breeding Periods for SN1,SN2
- a = February 1 to May 31
- b = February 15 to June 15
- c = March 15 to July 15
- d = April 1 to July 31

- SN4 Unknown Large Stick Nest
- SN5 Unknown Small Stick Nest

BE1 = Bald Eagle Nest
HE1 = Heron Rookery
OS1 = Osprey Nest
RN = Raptor Nest (Types 1 or 2)
SN = Stick Nest (Type 1 or 2)
RP = Research Plot
ML = Mineral Lick
ST = Structure, Cabin
For other codes see table FMP-11

Block Access Planning

- Primary / Branch Road Corridor
- Operational Road Boundary
- Aggregate Extraction Area
- Boundary of Road Restriction Zone
- Boundary of Aggregate Restriction
- Boundary of Timing Restriction
- Scheduled Road Decommissioning
- Scheduled Road Access Control
- Yard-1 Wood Storage Yard
- Higher Risk Stream Crossing Zone
- Forest Aggregate Pit
- Proposed Water Crossing - Culvert
- Proposed Water Crossing - Bridge
- Proposed Culvert with Removal
- Proposed Bridge with Removal
- Proposed Ice Crossing
- Proposed Access Through Value
- Road Maintenance

Labels for all crossings: 51-1A-CD — AOC Value; Crossing ID

NOTE: This map does not identify all values in unallocated areas

General Features

- Patent Land
- Provincially Protected Area
- First Nation Reserve
- Aggregate Permit
- Brook Trout Water Feature
- Land Use Permit (LUP)
- Waste Management Attenuation Zone
- Well Head (Water Quality)
- Suggested Point Residual Tower
- Road / Minor Road, Trail
- Stream / Intermittent Stream
- Brook Trout Stream Feature
- Transmission Line
- Recreational Trail
- Township Boundary
- Railway