Closest Fire Weather Station: Swastika

Scale 1:20,000 Main Mapsheet Tile: 550531

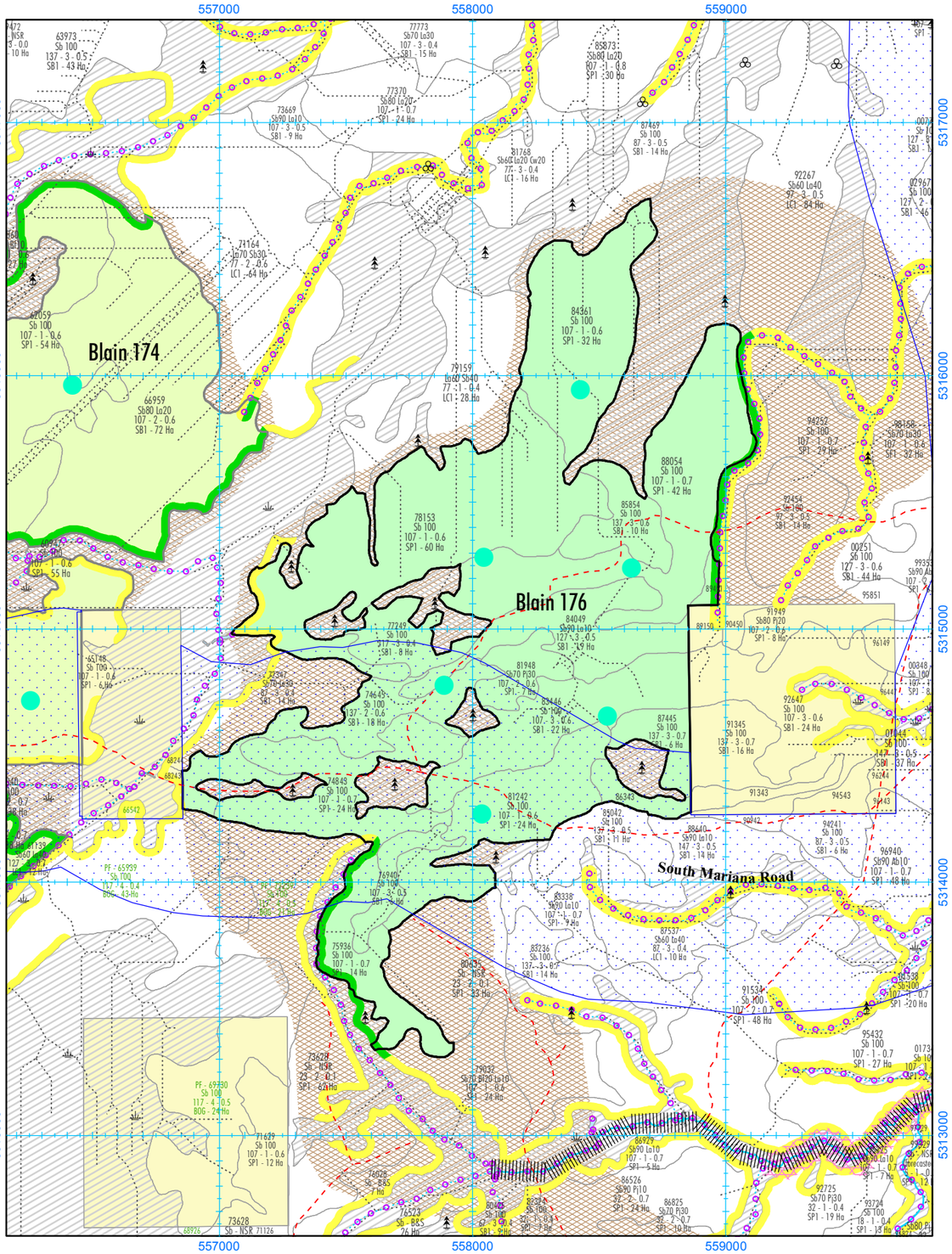

2025-2026 AWS, Block Blain 176 (297 Ha)

Alias ID: 2300

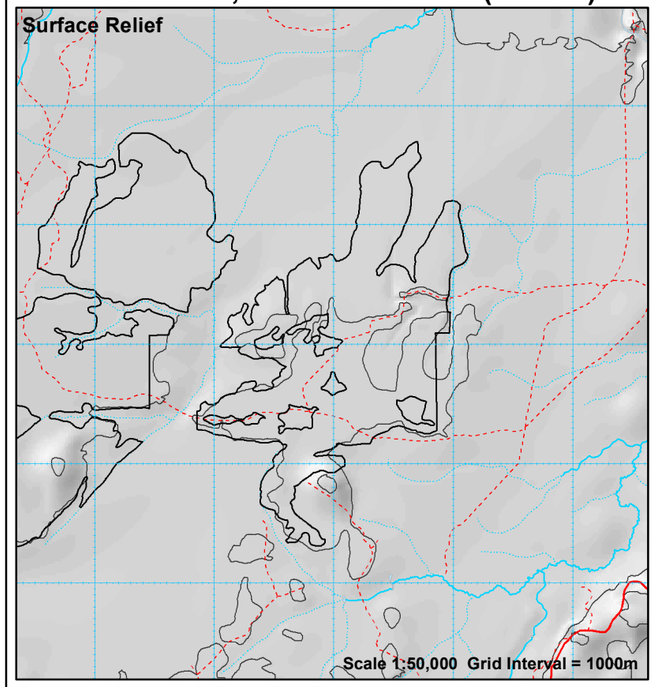

Produced March 17, 2025 by First Resource Management Group Inc.

UTM projection. Zone 17, NAD83. Timiskaming Forest Alliance Inc. does not guarantee the accuracy of the information on this map.
True North: 0.5470 E.; Magnetic North: 12.1980 deg. W.; Annual Change: 0.0067 deg. E. All angles quoted are for 2003.

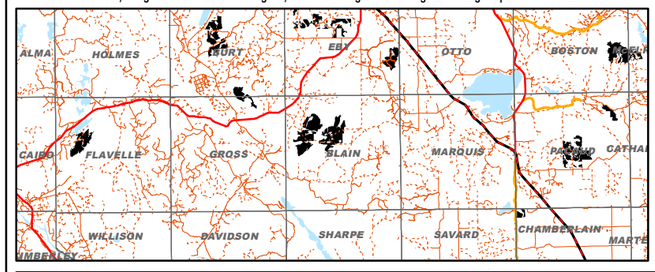

PARTIAL LEGEND

Eby 170 — Harvest Block with Block ID Label

(PC) — Block AOC Prescription Label (See AOC Sup. Doc. of FMP for details)

Areas of Concern

- Conditions on Normal Operations
- 30m Fixed Width*
- 30 - 50m Slope Dependent*

Fisheries AOCs

- 70 - 90m Slope Dependent
- Zone of Full Modified Operations*
- Zone of No Modified Operations

*For Fisheries AOC Notes, see Section 8.4 of the Implementation Toolkit in Supp. Doc. 6.1.16 of the FMP.

Other AOCs

- Research Plot (RPx)/ MSIM Research Plot/Equipment
- Classified Value No Cut (CV)
- Classified Value Modified Harvest (CV)
- Viewscape Management (VM) Potential/Probable Visibility
- Aesthetic Reserve (AER)/ Modified Aesthetic (AEM)
- Modified Harvest to Residual Standards
- Trout Lake (TL1, TL2, AR) (Inner Zone - Reserve)
- Trout Lake (TL1, TL2) (Outer Zone - No Road, Modified Renewal)
- Fixed Residual Patch (required)
- Flexible Residual Patch (optional)
- Waterbody of Interest for VM Zones
- Leased Crown Land (Natural Regen, No Tending)
- Archaeological Potential Area Model (APA)
- Moose Residual Patches (MR)
- Waste Management Site (WMS)

Note: Some AOCs are coincident with others. Where overlapping, only one is shown.

Perennial Use Nest Sites

(Buffer width and dates dependent on species)

- Nest Core - No Activity
- Nest Residual Zone
- Timing Restriction

Critical Breeding Periods for SN1,SN2
- a = February 1 to May 31
- b = February 15 to June 15
- c = March 15 to July 15
- d = April 1 to July 31

- SN4 Unknown Large Stick Nest
- SN5 Unknown Small Stick Nest

- BE1 = Bald Eagle Nest
- HE1 = Heron Rookery
- OS1 = Osprey Nest
- RN = Raptor Nest (Types 1 or 2)
- SN = Stick Nest (Type 1 or 2)
- RP = Research Plot
- ML = Mineral Lick
- ST = Structure, Cabin

For other codes see table FMP-11

Block Access Planning

- Primary / Branch Road Corridor
- Operational Road Boundary
- Aggregate Extraction Area
- Boundary of Road Restriction Zone
- Boundary of Aggregate Restriction
- Boundary of Timing Restriction
- Scheduled Road Decommissioning
- Scheduled Road Access Control
- Yard-1 — Wood Storage Yard
- Higher Risk Stream Crossing Zone
- Forest Aggregate Pit
- Proposed Water Crossing - Culvert
- Proposed Water Crossing - Bridge
- Proposed Culvert with Removal
- Proposed Bridge with Removal
- Proposed Ice Crossing
- Proposed Access Through Value
- Road Maintenance

Labels for all crossings: 51-1A-CD — AOC Value; Crossing ID

NOTE: This map does not identify all values in unallocated areas

General Features

- Patent Land
- Provincially Protected Area
- First Nation Reserve
- Aggregate Permit
- Brook Trout Water Feature
- Land Use Permit (LUP)
- Waste Management Attenuation Zone
- Well Head (Water Quality)
- Suggested Point Residual
- Tower
- Road / Minor Road, Trail
- Stream / Intermittent Stream
- Brook Trout Stream Feature
- Transmission Line
- Recreational Trail
- Township Boundary
- Railway

Stand	Area	Pw	Pr	Pj	Sb	Sw	Bf	Cw	La	Conifer	Po	Pb	Bw	Mh	Ms	Ab	All HWD
74645	18	0	0	0	1522	0	0	0	0	1522	0	0	0	0	0	0	0
74843	24	0	0	0	2786	0	0	0	0	2786	0	0	0	0	0	0	0
75936	12	0	0	0	1477	0	0	0	0	1477	0	0	0	0	0	0	0
76940	6	0	0	0	158	0	0	0	0	158	0	0	0	0	0	0	0
77249	8	0	0	0	214	0	0	0	0	214	0	0	0	0	0	0	0
78153	59	0	0	0	5986	0	0	0	0	5986	0	0	0	0	0	0	0
81242	24	0	0	0	2460	0	0	0	0	2460	0	0	0	0	0	0	0
81948	7	0	0	221	226	0	0	0	0	447	0	0	0	0	0	0	0
83446	22	0	0	0	767	0	0	0	0	767	0	0	0	0	0	0	0
84049	19	0	0	0	615	0	0	0	80	695	0	0	0	0	0	0	0
84361	32	0	0	0	3215	0	0	0	0	3215	0	0	0	0	0	0	0
85854	10	0	0	0	472	0	0	0	0	472	0	0	0	0	0	0	0
86343	4	0	0	0	195	0	0	0	0	195	0	0	0	0	0	0	0
87445	6	0	0	0	341	0	0	0	0	341	0	0	0	0	0	0	0
88054	42	0	0	0	4971	0	0	0	0	4971	0	0	0	0	0	0	0
89451	1	0	0	0	27	0	0	0	0	31	0	0	0	0	0	0	0
94252	0	0	0	0	0	0	0	0	0	0	0	0	0	0	0	0	0
TOTAL	294	0	0	221	25432	0	0	0	84	25737	0	0	0	0	0	0	0

COMMENTS:

Approximate Harvest Line Length = 22.12 km

☑ Additional Comments on Reverse