

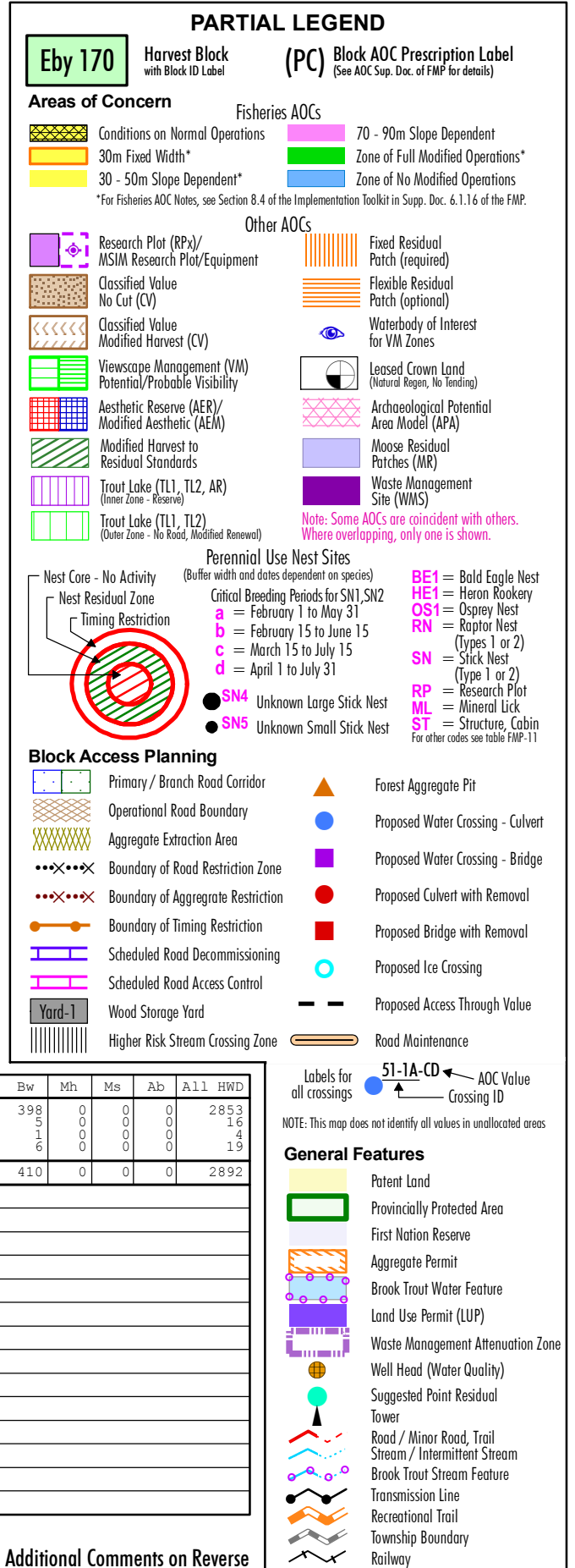


Surface Relief



UTM projection. Zone 17, NAD83. Timiskaming Forest Alliance Inc. does not guarantee the accuracy of the information on this map. True North: 0.2420 W.; Magnetic North: 10.1620 deg. W.; Annual Change: 0.0083 deg. W. All angles quoted are for 2003.



☒ Additional Comments on Reverse

NOTE: This map does not identify all values in unallocated areas


General Features


General Features

 Patent Land

 Provincially Protected Area

First Nation Reserve

 Aggregate Permit



Aggregate Permittivity




Brook Trout Water Feature

Land Use Permit (LUP)



Waste Management Attenuation Zone

 Waste Management Attention Zone
 Well Head (Water Quality)


Well Head (Water Quality)

 Suggested Point Residual

Tower


Road / Minor Road, Trail
Stream / Intermittent Stream

Brook Trout Stream Feature

 Brook floor sheath feature

 Transmission line

Recreational Trail
Township Boundary

 Township Boundary
 Railway