Closest Fire Weather Station: NAT

Scale 1:20,000 Main Mapsheet Tile: 470525

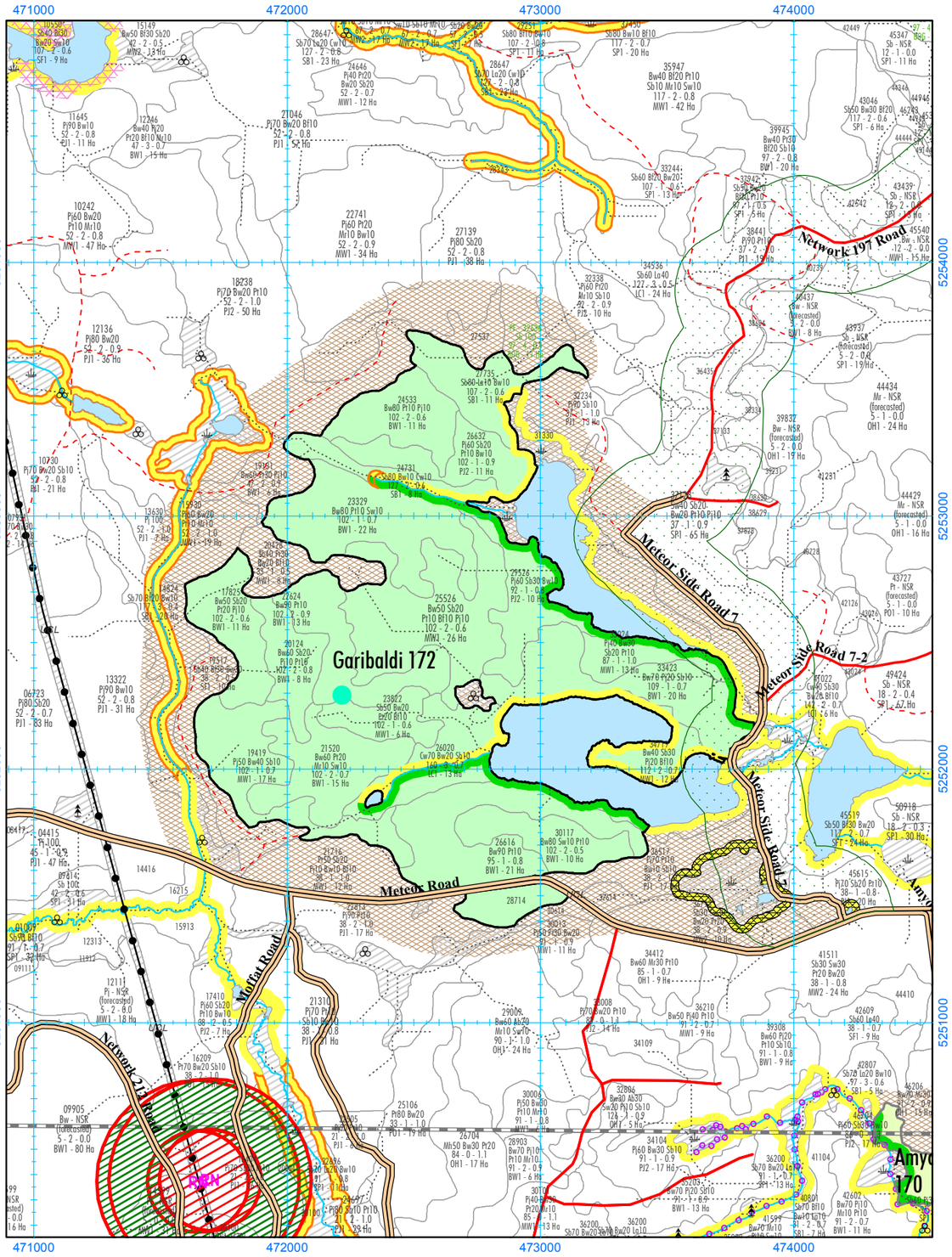

2025-2026 AWS, Block Garibaldi 172 (253 Ha)

Alias ID: 2470

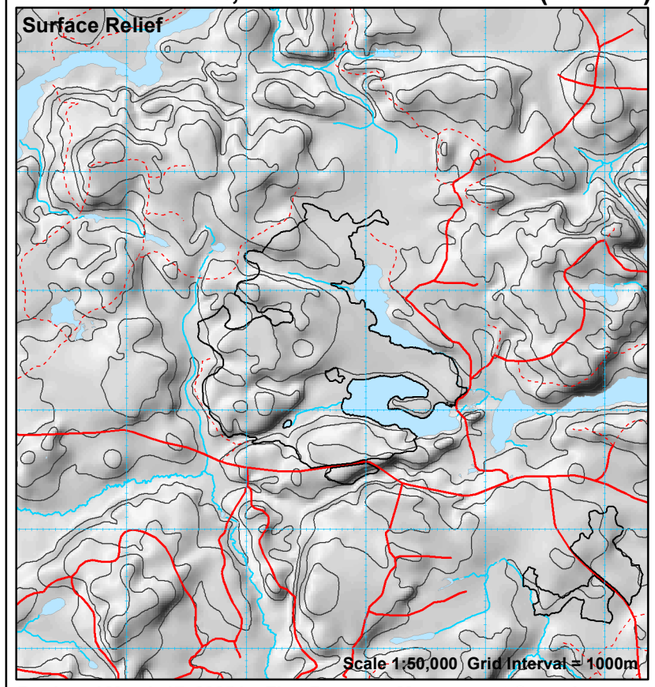

Produced March 17, 2025 by First Resource Management Group Inc.

UTM projection. Zone 17, NAD83. Timiskaming Forest Alliance Inc. does not guarantee the accuracy of the information on this map.
True North: 0.2450 W.; Magnetic North: 10.2340 deg. W.; Annual Change: 0.0067 deg. W. All angles quoted are for 2003.

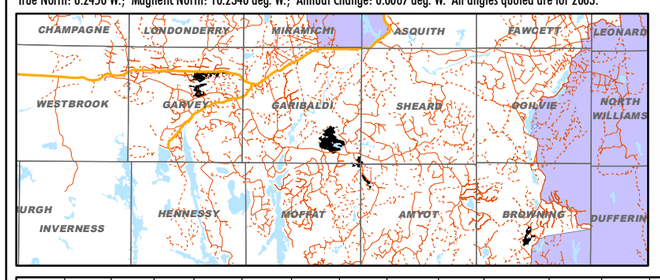

Stand	Area	Pw	Pr	Pj	Sb	Sw	Bf	Cw	La	Conifer	Po	Pb	Bw	Mh	Ms	Ab	All HWD
17825	11	0	0	136	101	0	0	0	0	237	170	0	228	0	0	0	398
19419	17	0	0	1654	117	0	0	0	0	1772	0	0	437	0	0	0	437
20124	8	0	0	146	108	0	0	0	0	254	91	0	293	0	0	0	385
21520	15	0	0	0	0	116	0	0	0	116	315	0	505	0	20	0	840
22624	13	0	0	0	0	0	0	0	0	0	193	0	930	0	0	0	1123
23329	22	0	0	0	0	245	0	0	0	245	344	0	1435	0	0	0	1780
23822	6	0	0	0	262	0	37	0	0	299	158	0	88	0	0	0	246
24533	11	0	0	151	0	0	0	0	0	151	95	0	407	0	0	0	503
24731	5	0	0	0	334	0	0	45	0	379	0	0	37	0	0	0	37
25526	26	0	0	350	259	0	96	0	0	705	220	0	586	0	0	0	806
26020	9	0	0	0	35	0	0	242	0	277	0	0	63	0	0	0	63
26616	20	0	0	0	0	0	0	0	0	0	374	0	1695	0	0	0	2069
26632	10	0	0	1295	152	0	0	0	0	1448	137	0	71	0	0	0	209
27735	11	0	0	0	553	0	0	0	93	646	0	0	57	0	0	0	57
28714	5	0	0	210	37	0	0	0	0	247	339	0	66	0	0	0	404
29526	9	0	0	1063	193	0	0	0	0	1256	0	0	56	0	0	0	56
30117	10	0	0	0	0	57	0	0	0	57	77	0	326	0	0	0	403
33024	5	0	0	596	111	0	0	0	0	706	96	0	138	0	0	0	234
33423	18	0	0	731	127	0	0	0	0	858	0	0	871	0	0	0	871
34719	4	0	0	133	73	0	18	0	0	225	0	0	93	0	0	0	93
TOTAL	235	0	0	6465	2462	418	151	287	93	9878	2609	0	8382	0	20	0	11014

COMMENTS:

Approximate Harvest Line Length = 16.60 km

☑ Additional Comments on Reverse

PARTIAL LEGEND

Eby 170 — Harvest Block with Block ID Label

(PC) — Block AOC Prescription Label (See AOC Sup. Doc. of FMP for details)

Areas of Concern

Fisheries AOCs

- Conditions on Normal Operations
- 30m Fixed Width*
- 30 - 50m Slope Dependent*
- 70 - 90m Slope Dependent
- Zone of Full Modified Operations*
- Zone of No Modified Operations

*For Fisheries AOC Notes, see Section 8.4 of the Implementation Toolkit in Supp. Doc. 6.1.16 of the FMP.

Other AOCs

- Research Plot (RPx)/ MSIM Research Plot/Equipment
- Classified Value No Cut (CV)
- Classified Value Modified Harvest (CV)
- Viewscape Management (VM) Potential/Probable Visibility
- Aesthetic Reserve (AER)/ Modified Aesthetic (AEM)
- Modified Harvest to Residual Standards
- Trout Lake (TL1, TL2, AR) (Inner Zone - Reserve)
- Trout Lake (TL1, TL2) (Outer Zone - No Road, Modified Renewal)
- Fixed Residual Patch (required)
- Flexible Residual Patch (optional)
- Waterbody of Interest for VM Zones
- Leased Crown Land (Natural Regen, No Tending)
- Archaeological Potential Area Model (APA)
- Moose Residual Patches (MR)
- Waste Management Site (WMS)

Note: Some AOCs are coincident with others. Where overlapping, only one is shown.

Perennial Use Nest Sites

(Buffer width and dates dependent on species)

- Nest Core - No Activity
- Nest Residual Zone
- Timing Restriction

Critical Breeding Periods for SN1,SN2
- a = February 1 to May 31
- b = February 15 to June 15
- c = March 15 to July 15
- d = April 1 to July 31

- SN4 Unknown Large Stick Nest
- SN5 Unknown Small Stick Nest

BE1 = Bald Eagle Nest
HE1 = Heron Rookery
OS1 = Osprey Nest
RN = Raptor Nest (Types 1 or 2)
SN = Stick Nest (Type 1 or 2)
RP = Research Plot
ML = Mineral Lick
ST = Structure, Cabin
For other codes see table FMP-11

Block Access Planning

- Primary / Branch Road Corridor
- Operational Road Boundary
- Aggregate Extraction Area
- Boundary of Road Restriction Zone
- Boundary of Aggregrate Restriction
- Boundary of Timing Restriction
- Scheduled Road Decommissioning
- Scheduled Road Access Control
- Yard-1 — Wood Storage Yard
- Higher Risk Stream Crossing Zone
- Forest Aggregate Pit
- Proposed Water Crossing - Culvert
- Proposed Water Crossing - Bridge
- Proposed Culvert with Removal
- Proposed Bridge with Removal
- Proposed Ice Crossing
- Proposed Access Through Value
- Road Maintenance

Labels for all crossings: 51-1A-CD — AOC Value / Crossing ID

NOTE: This map does not identify all values in unallocated areas

General Features

- Patent Land
- Provincially Protected Area
- First Nation Reserve
- Aggregate Permit
- Brook Trout Water Feature
- Land Use Permit (LUP)
- Waste Management Attenuation Zone
- Well Head (Water Quality)
- Suggested Point Residual
- Tower
- Road / Minor Road, Trail
- Stream / Intermittent Stream
- Brook Trout Stream Feature
- Transmission Line
- Recreational Trail
- Township Boundary
- Railway