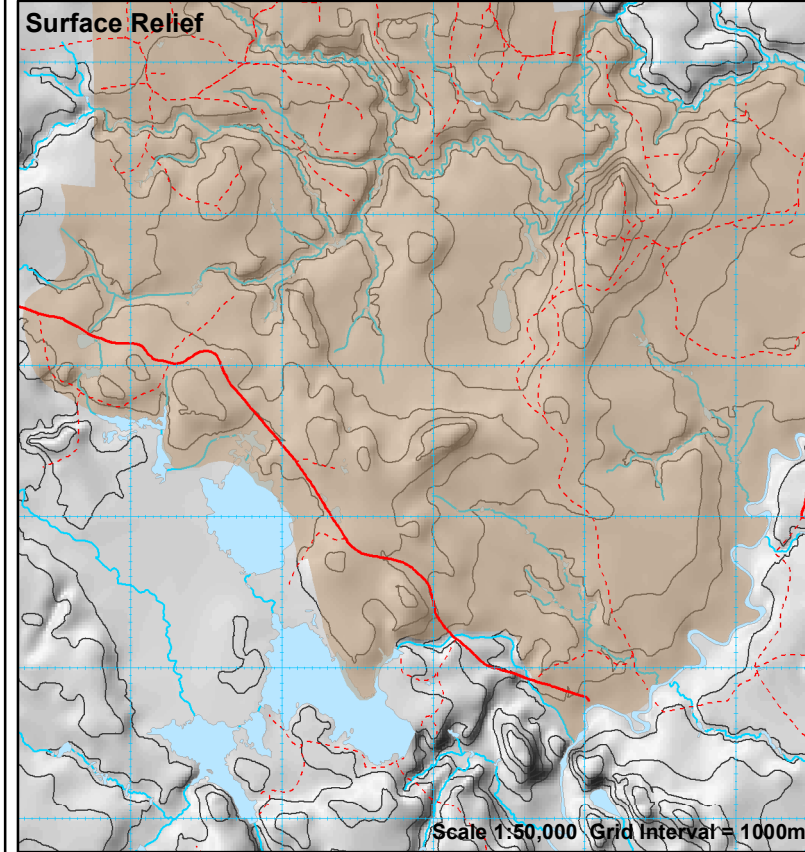
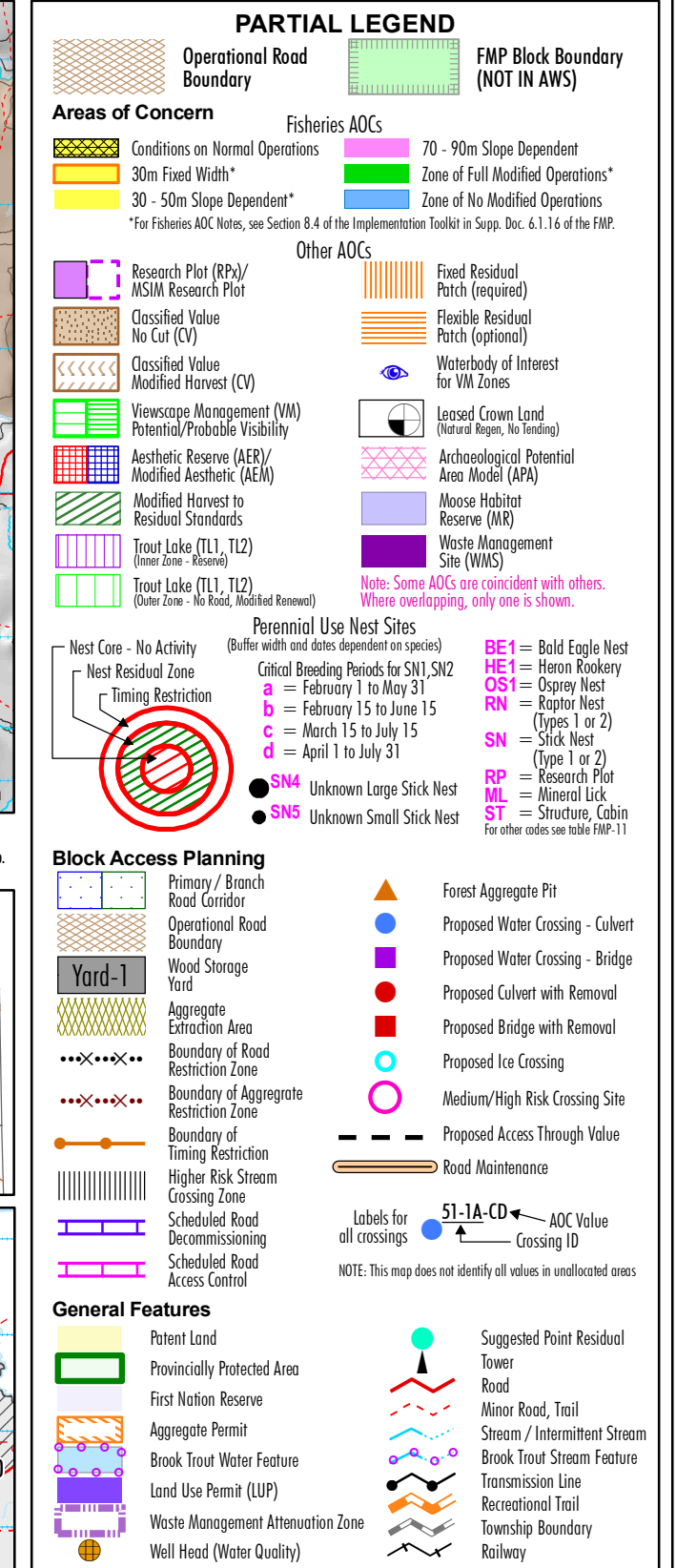
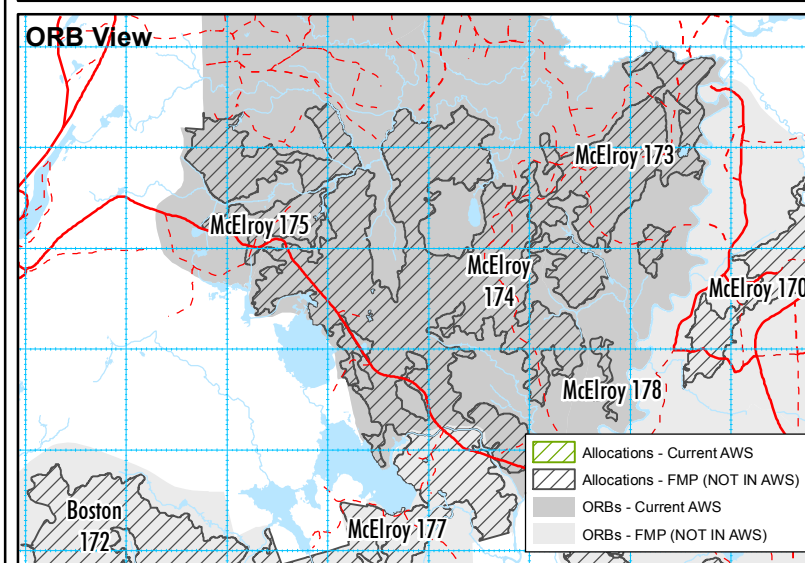
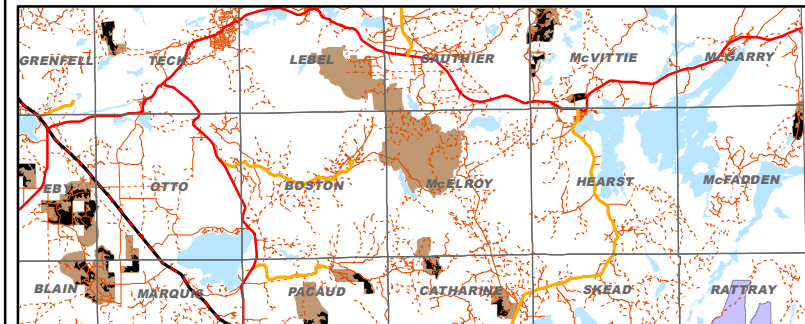


2024-2025 AWS, Block McElroy 174 (ORB ONLY)



Produced March 15, 2024 by First Resource Management Group Inc.
UTM projection. Zone 17, NAD83. Timiskaming Forest Alliance Inc. does not guarantee the accuracy of the information on this map.
True North: 0.8490 E.; Magnetic North: 12.8840 deg. W.; Annual Change: 0.0117 deg. E. All angles quoted are for 2003.



Licensee: _____ Date (dd/mm/yy) ____/____/____

Signature: _____

Contractor: _____ Date (dd/mm/yy) ____/____/____

Signature: _____