Closest Fire Weather Station: Swastika

Scale 1:20,000 Main Mapsheet Tile: 550532

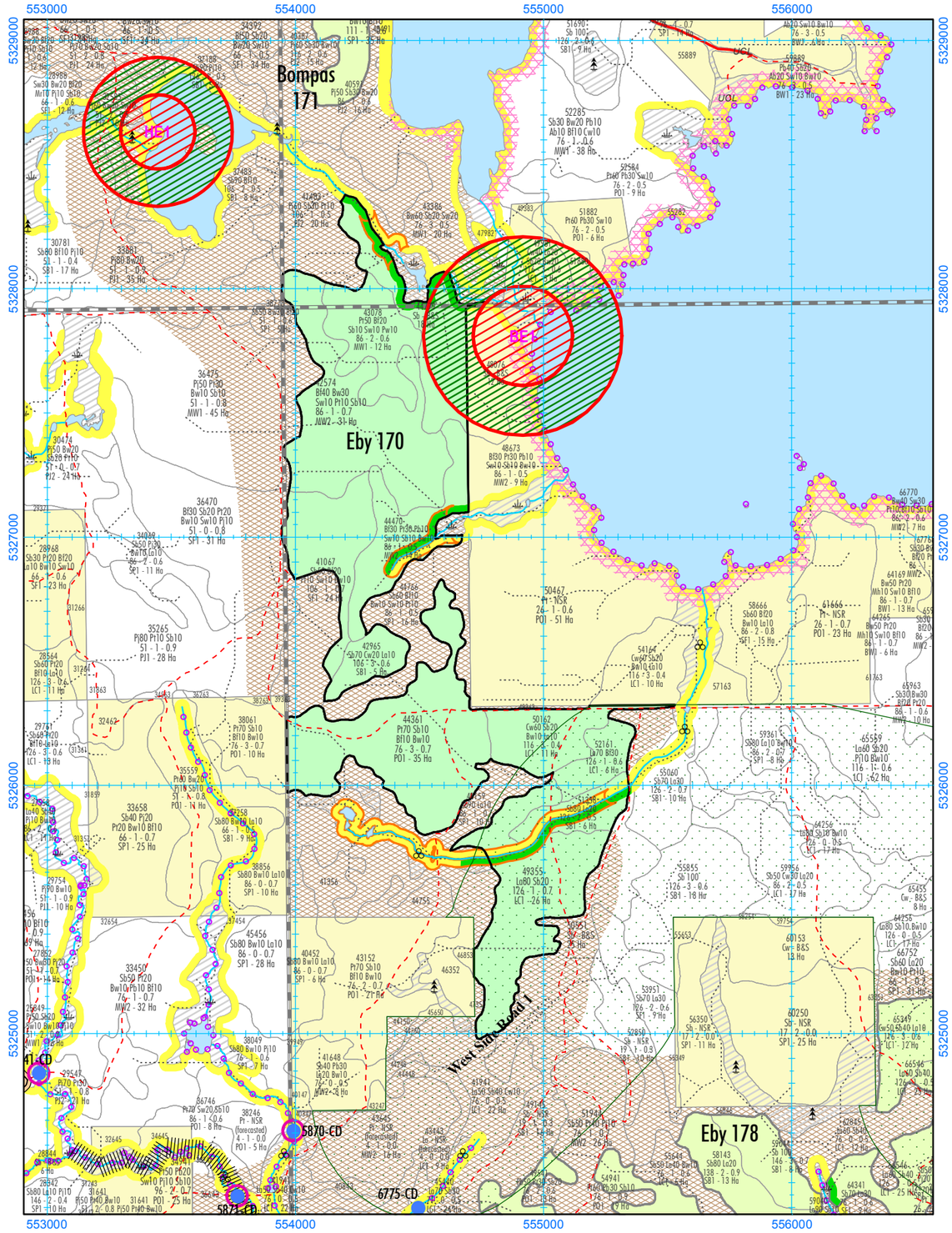

2024-2025 AWS, Block Eby 170 (175 Ha)

Alias ID: 2444

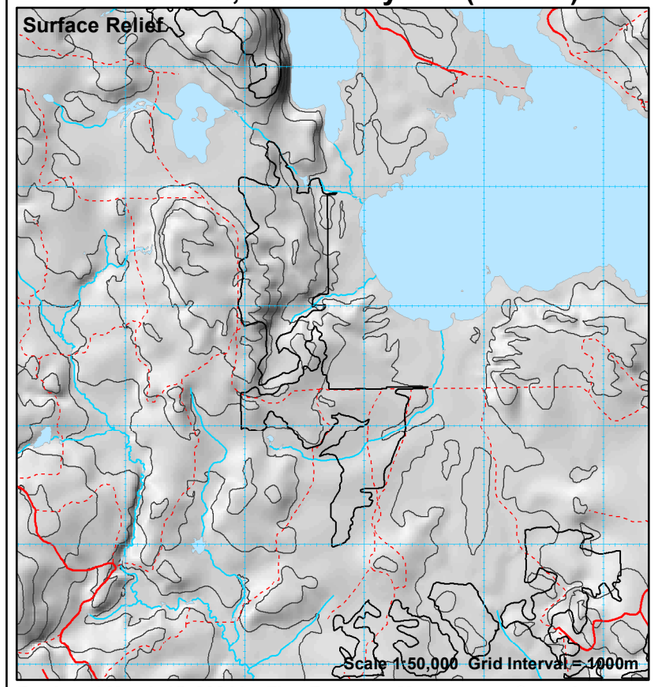

Produced March 15, 2024 by First Resource Management Group Inc.

UTM projection. Zone 17, NAD83. Timiskaming Forest Alliance Inc. does not guarantee the accuracy of the information on this map.
True North: 0.5500 E.; Magnetic North: 12.2410 deg. W.; Annual Change: 0.0083 deg. E. All angles quoted are for 2003.

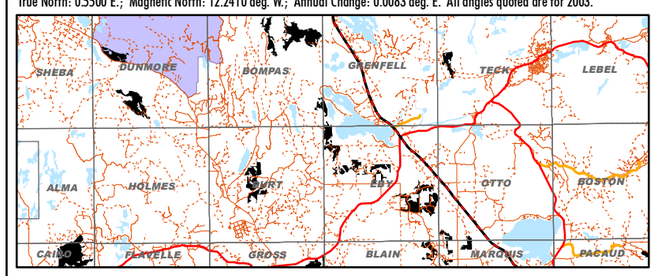

PARTIAL LEGEND

Eby 170 — Harvest Block with Block ID Label

(PC) — Block AOC Prescription Label (See AOC Sup. Doc. of FMP for details)

Areas of Concern

Fisheries AOCs

- Conditions on Normal Operations
- 30m Fixed Width*
- 30 - 50m Slope Dependent*
- 70 - 90m Slope Dependent
- Zone of Full Modified Operations*
- Zone of No Modified Operations

*For Fisheries AOC Notes, see Section 8.4 of the Implementation Toolkit in Supp. Doc. 6.1.16 of the FMP.

Other AOCs

- Research Plot (RPx)/ MSIM Research Plot
- Classified Value No Cut (CV)
- Classified Value Modified Harvest (CV)
- Viewscape Management (VM) Potential/Probable Visibility
- Aesthetic Reserve (AER)/ Modified Aesthetic (AEM)
- Modified Harvest to Residual Standards
- Trout Lake (TL1, TL2, AR) (Inner Zone - Reserve)
- Trout Lake (TL1, TL2) (Outer Zone - No Road, Modified Renewal)
- Fixed Residual Patch (required)
- Flexible Residual Patch (optional)
- Waterbody of Interest for VM Zones
- Leased Crown Land (Natural Regen, No Tending)
- Archaeological Potential Area Model (APA)
- Moose Habitat Reserve (MR)
- Waste Management Site (WMS)

Note: Some AOCs are coincident with others. Where overlapping, only one is shown.

Perennial Use Nest Sites

(Buffer width and dates dependent on species)

- Nest Core - No Activity
- Nest Residual Zone
- Timing Restriction

Critical Breeding Periods for SN1,SN2
a = February 1 to May 31
b = February 15 to June 15
c = March 15 to July 15
d = April 1 to July 31

SN4 Unknown Large Stick Nest
SN5 Unknown Small Stick Nest

BE1 = Bald Eagle Nest
HE1 = Heron Rookery
OS1 = Osprey Nest
RN = Raptor Nest (Types 1 or 2)
SN = Stick Nest (Type 1 or 2)
RP = Research Plot
ML = Mineral Lick
ST = Structure, Cabin
For other codes see table FMP-11

Block Access Planning

- Primary / Branch Road Corridor
- Operational Road Boundary
- Aggregate Extraction Area
- Boundary of Road Restriction Zone
- Boundary of Aggregate Restriction
- Boundary of Timing Restriction
- Scheduled Road Decommissioning
- Scheduled Road Access Control
- Yard-1 — Wood Storage Yard
- Higher Risk Stream Crossing Zone
- Forest Aggregate Pit
- Proposed Water Crossing - Culvert
- Proposed Water Crossing - Bridge
- Proposed Culvert with Removal
- Proposed Bridge with Removal
- Proposed Ice Crossing
- Medium/High Risk Crossing Site
- Proposed Access Through Value
- Road Maintenance

Labels for all crossings: 51-1A-CD — AOC Value; Crossing ID

NOTE: This map does not identify all values in unallocated areas

General Features

- Patent Land
- Provincially Protected Area
- First Nation Reserve
- Aggregate Permit
- Brook Trout Water Feature
- Land Use Permit (LUP)
- Waste Management Attenuation Zone
- Well Head (Water Quality)
- Suggested Point Residual
- Tower
- Road / Minor Road, Trail
- Stream / Intermittent Stream
- Brook Trout Stream Feature
- Transmission Line
- Recreational Trail
- Township Boundary
- Railway

Stand	Area	Pw	Pr	Pj	Sb	Sw	Bf	Cw	La	Conifer	Po	Pb	Bw	Mh	Ms	Ab	All HWD
41067	13	0	0	0	728	174	204	0	0	1107	221	0	127	0	0	0	347
42574	31	0	0	0	304	360	881	0	0	1545	437	0	683	0	0	0	1120
42965	5	0	0	0	118	0	0	40	17	175	0	0	0	0	0	0	0
43078	12	216	0	0	91	118	141	0	0	566	811	0	0	0	0	0	811
43386	0	0	0	0	0	0	0	0	0	0	0	0	0	0	0	0	0
44361	35	0	0	0	200	0	154	0	0	354	2179	0	147	0	0	0	2326
44470	12	0	0	0	64	77	140	0	0	281	278	92	49	0	0	0	419
49355	25	0	0	0	299	0	0	0	2434	2732	0	0	0	0	0	0	0
50162	11	0	0	0	42	0	0	145	22	210	0	0	17	0	0	0	17
51358	4	0	0	0	207	0	0	0	84	291	0	0	0	0	0	0	0
52161	6	0	0	0	0	0	64	0	447	511	0	0	0	0	0	0	0
TOTAL	154	216	0	0	2053	729	1584	185	3004	7772	3926	92	1023	0	0	0	5040

B&S Stand Areas: 6 ha (not included in the above TOTAL)

COMMENTS:

Approximate Harvest Line Length = 15.73 km

☑ Additional Comments on Reverse