Closest Fire Weather Station: NAT

Scale 1:20,000 Main Mapsheet Tile: 490521

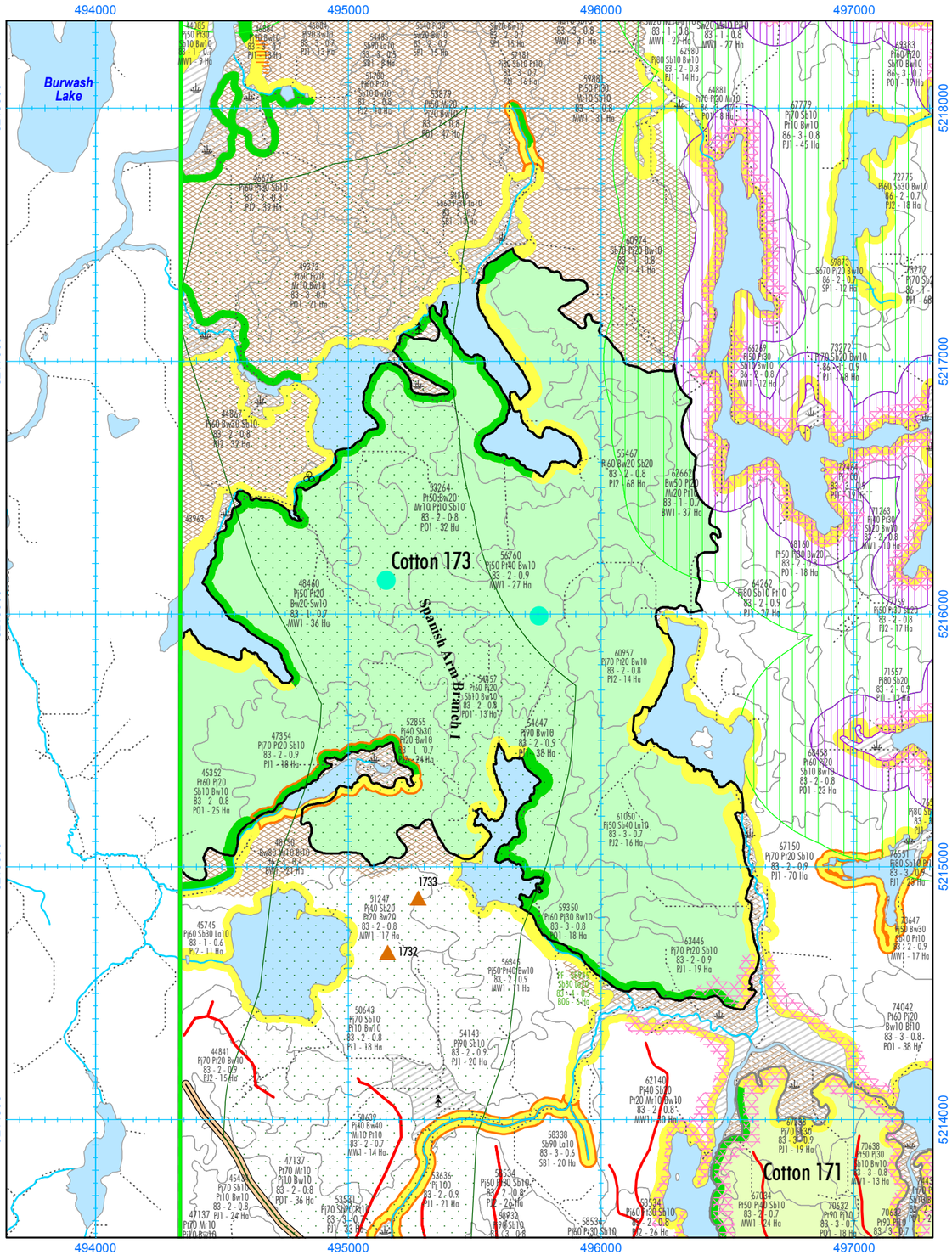

2024-2025 AWS, Block Cotton 173 (384 Ha)

Alias ID: 2421

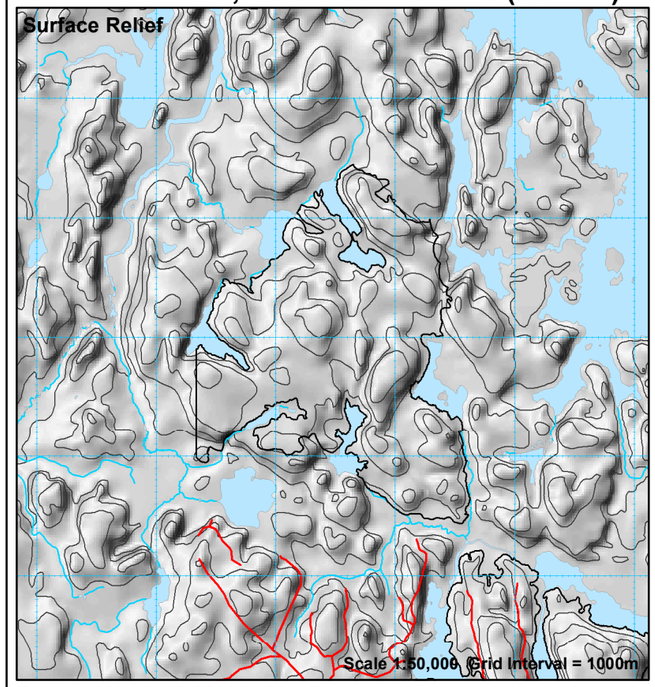

Produced March 15, 2024 by First Resource Management Group Inc.

UTM projection. Zone 17, NAD83. Timiskaming Forest Alliance Inc. does not guarantee the accuracy of the information on this map. True North: 0.0480 W.; Magnetic North: 10.5180 deg. W.; Annual Change: 0.0083 deg. W. All angles quoted are for 2003.

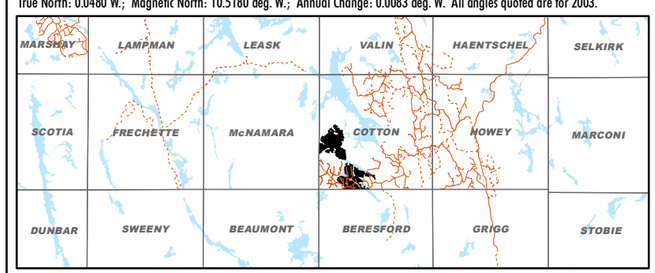

Stand	Area	Pw	Pr	Pj	Sb	Sw	Bf	Cw	La	Conifer	Po	Pb	Bw	Mh	Ms	Ab	All HWD
45352	23	0	0	1015	187	0	0	0	0	1202	1967	0	153	0	0	0	2121
47354	17	0	0	1837	105	0	0	0	0	1942	334	0	0	0	0	0	334
48460	33	0	0	2849	0	275	0	0	0	3124	732	0	348	0	0	0	1080
52855	23	0	0	1707	484	0	0	0	0	2191	549	0	131	0	0	0	681
53264	32	0	0	884	326	0	0	0	0	1210	2858	0	535	0	74	0	3467
54457	13	0	0	577	106	0	0	0	0	683	1118	0	87	0	0	0	1205
54647	26	0	0	3485	0	0	0	0	0	3485	0	0	119	0	0	0	119
55467	50	0	0	5001	667	0	0	0	0	5668	0	0	517	0	0	0	517
56760	27	0	0	2182	0	0	0	0	0	2182	1110	0	136	0	0	0	1245
59350	17	0	0	711	0	0	0	0	0	711	908	0	73	0	0	0	981
60957	13	0	0	1241	0	0	0	0	0	1241	226	0	55	0	0	0	281
61050	16	0	0	874	298	0	0	0	105	1277	0	0	0	0	0	0	0
62662	33	0	0	1345	0	0	0	0	0	1345	431	0	1028	0	110	0	1569
63446	17	0	0	1809	103	0	0	0	0	1913	329	0	0	0	0	0	329
64262	0	0	0	37	2	0	0	0	0	39	3	0	0	0	0	0	3
67150	16	0	0	1761	100	0	0	0	0	1862	321	0	0	0	0	0	321
TOTAL	356	0	0	27315	2378	275	0	0	105	30075	10886	0	3182	0	184	0	14253

COMMENTS:

Approximate Harvest Line Length = 17.31 km

☑ Additional Comments on Reverse

PARTIAL LEGEND

Eby 170 — Harvest Block with Block ID Label

(PC) — Block AOC Prescription Label (See AOC Sup. Doc. of FMP for details)

Areas of Concern

- Conditions on Normal Operations
- 30m Fixed Width*
- 30 - 50m Slope Dependent*

Fisheries AOCs

- 70 - 90m Slope Dependent
- Zone of Full Modified Operations*
- Zone of No Modified Operations

*For Fisheries AOC Notes, see Section 8.4 of the Implementation Toolkit in Supp. Doc. 6.1.16 of the FMP.

Other AOCs

- Research Plot (RPx)/ MSIM Research Plot
- Classified Value No Cut (CV)
- Classified Value Modified Harvest (CV)
- Viewscape Management (VM) Potential/Probable Visibility
- Aesthetic Reserve (AER)/ Modified Aesthetic (AEM)
- Modified Harvest to Residual Standards
- Trout Lake (TL1, TL2, AR) (Inner Zone - Reserve)
- Trout Lake (TL1, TL2) (Outer Zone - No Road, Modified Renewal)
- Fixed Residual Patch (required)
- Flexible Residual Patch (optional)
- Waterbody of Interest for VM Zones
- Leased Crown Land (Natural Regen, No Tending)
- Archaeological Potential Area Model (APA)
- Moose Habitat Reserve (MR)
- Waste Management Site (WMS)

Note: Some AOCs are coincident with others. Where overlapping, only one is shown.

Perennial Use Nest Sites

(Buffer width and dates dependent on species)

- Nest Core - No Activity
- Nest Residual Zone
- Timing Restriction

Critical Breeding Periods for SN1,SN2

- a = February 1 to May 31
- b = February 15 to June 15
- c = March 15 to July 15
- d = April 1 to July 31

- SN4 Unknown Large Stick Nest
- SN5 Unknown Small Stick Nest

BE1 = Bald Eagle Nest
HE1 = Heron Rookery
OS1 = Osprey Nest
RN = Raptor Nest (Types 1 or 2)
SN = Stick Nest (Type 1 or 2)
RP = Research Plot
ML = Mineral Lick
ST = Structure, Cabin
For other codes see table FMP-11

Block Access Planning

- Primary / Branch Road Corridor
- Operational Road Boundary
- Aggregate Extraction Area
- Boundary of Road Restriction Zone
- Boundary of Aggregate Restriction
- Boundary of Timing Restriction
- Scheduled Road Decommissioning
- Scheduled Road Access Control
- Yard-1 Wood Storage Yard
- Higher Risk Stream Crossing Zone
- Forest Aggregate Pit
- Proposed Water Crossing - Culvert
- Proposed Water Crossing - Bridge
- Proposed Culvert with Removal
- Proposed Bridge with Removal
- Proposed Ice Crossing
- Medium/High Risk Crossing Site
- Proposed Access Through Value
- Road Maintenance

Labels for all crossings: 51-1A-CD — AOC Value — Crossing ID

NOTE: This map does not identify all values in unallocated areas

General Features

- Patent Land
- Provincially Protected Area
- First Nation Reserve
- Aggregate Permit
- Brook Trout Water Feature
- Land Use Permit (LUP)
- Waste Management Attenuation Zone
- Well Head (Water Quality)
- Suggested Point Residual
- Tower
- Road / Minor Road, Trail
- Stream / Intermittent Stream
- Brook Trout Stream Feature
- Transmission Line
- Recreational Trail
- Township Boundary
- Railway