Closest Fire Weather Station: NAT

Scale 1:20,000 Main Mapsheet Tile: 470523

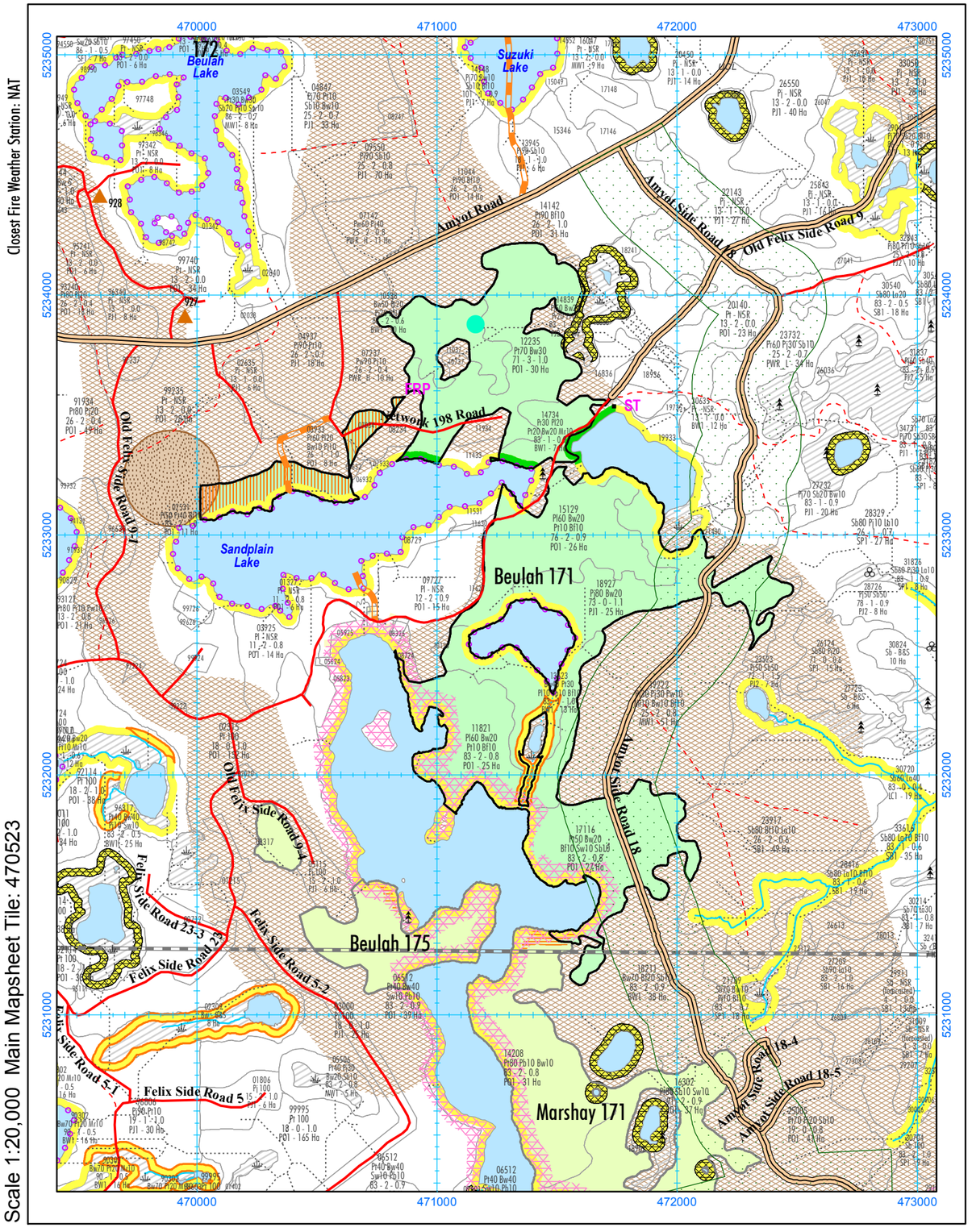


# 2024-2025 AWS, Block Beulah 171 (172 Ha)

**Alias ID: 2281**

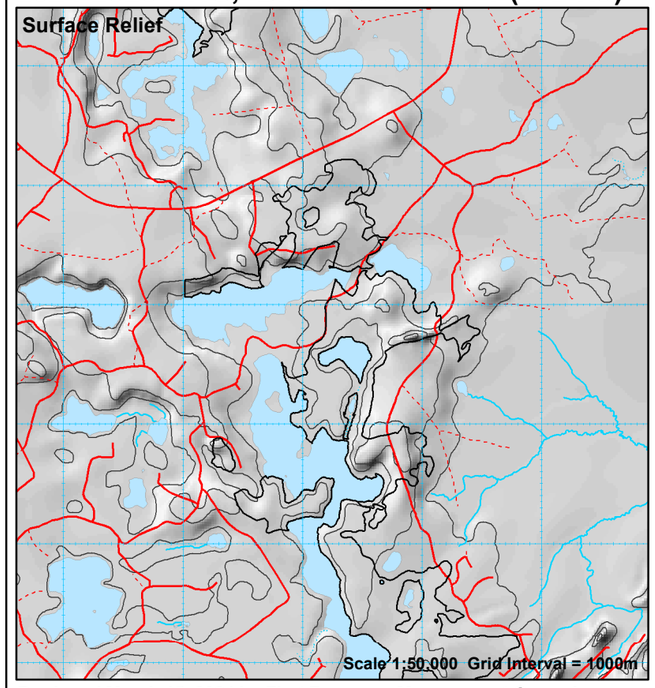


**Produced March 15, 2024 by First Resource Management Group Inc.**

UTM projection. Zone 17, NAD83. Timiskaming Forest Alliance Inc. does not guarantee the accuracy of the information on this map. True North: 0.2420 W.; Magnetic North: 10.1620 deg. W.; Annual Change: 0.0083 deg. W. All angles quoted are for 2003.

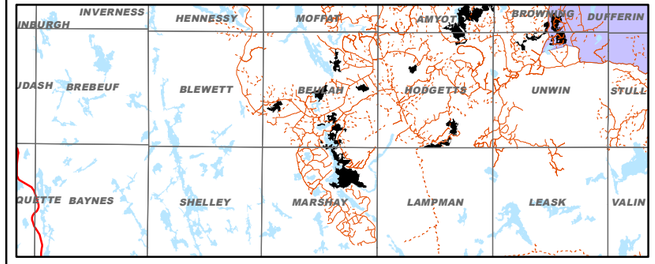


| Stand | Area | Pw | Pr | Pj | Sb | Sw | Bf | Cw | La | Conifer | Po | Pb | Bw | Mh | Ms | Ab | All HWD |
|---|---|---|---|---|---|---|---|---|---|---|---|---|---|---|---|---|---|
| 02531 | 1 | 0 | 0 | 0 | 0 | 0 | 4 | 0 | 0 | 4 | 88 | 0 | 0 | 0 | 0 | 0 | 88 |
| 07034 | 0 | 0 | 0 | 0 | 0 | 0 | 0 | 0 | 0 | 0 | 0 | 0 | 0 | 0 | 0 | 0 | 0 |
| 10538 | 10 | 0 | 0 | 216 | 0 | 0 | 33 | 0 | 0 | 249 | 137 | 0 | 168 | 0 | 0 | 0 | 305 |
| 11821 | 19 | 0 | 0 | 0 | 0 | 0 | 144 | 0 | 0 | 144 | 2250 | 0 | 301 | 0 | 0 | 0 | 2551 |
| 12235 | 29 | 0 | 0 | 0 | 0 | 0 | 0 | 0 | 0 | 0 | 2527 | 0 | 495 | 0 | 0 | 0 | 3023 |
| 13623 | 10 | 0 | 0 | 0 | 93 | 0 | 72 | 0 | 0 | 164 | 627 | 0 | 299 | 0 | 0 | 0 | 925 |
| 14734 | 6 | 0 | 733 | 0 | 0 | 0 | 0 | 0 | 0 | 733 | 660 | 0 | 156 | 0 | 21 | 0 | 837 |
| 15129 | 25 | 0 | 0 | 0 | 0 | 0 | 207 | 0 | 0 | 207 | 3064 | 0 | 397 | 0 | 0 | 0 | 3461 |
| 17116 | 25 | 0 | 0 | 0 | 264 | 340 | 204 | 0 | 0 | 808 | 2308 | 0 | 433 | 0 | 0 | 0 | 2741 |
| 18927 | 22 | 0 | 0 | 4613 | 0 | 0 | 0 | 0 | 0 | 4613 | 0 | 0 | 331 | 0 | 0 | 0 | 331 |
| TOTAL | 147 | 0 | 733 | 4829 | 357 | 340 | 664 | 0 | 0 | 6922 | 11661 | 0 | 2580 | 0 | 21 | 0 | 14262 |

COMMENTS:

Approximate Harvest Line Length = 18.31 km

☑ Additional Comments on Reverse

## PARTIAL LEGEND

**Eby 170** — Harvest Block with Block ID Label

**(PC)** — Block AOC Prescription Label (See AOC Sup. Doc. of FMP for details)

### Areas of Concern

Fisheries AOCs

- Conditions on Normal Operations
- 30m Fixed Width*
- 30 - 50m Slope Dependent*
- 70 - 90m Slope Dependent
- Zone of Full Modified Operations*
- Zone of No Modified Operations

*For Fisheries AOC Notes, see Section 8.4 of the Implementation Toolkit in Supp. Doc. 6.1.16 of the FMP.

Other AOCs

- Research Plot (RPx)/ MSIM Research Plot
- Classified Value No Cut (CV)
- Classified Value Modified Harvest (CV)
- Viewscape Management (VM) Potential/Probable Visibility
- Aesthetic Reserve (AER)/ Modified Aesthetic (AEM)
- Modified Harvest to Residual Standards
- Trout Lake (TL1, TL2, AR) (Inner Zone - Reserve)
- Trout Lake (TL1, TL2) (Outer Zone - No Road, Modified Renewal)
- Fixed Residual Patch (required)
- Flexible Residual Patch (optional)
- Waterbody of Interest for VM Zones
- Leased Crown Land (Natural Regen, No Tending)
- Archaeological Potential Area Model (APA)
- Moose Habitat Reserve (MR)
- Waste Management Site (WMS)

Note: Some AOCs are coincident with others. Where overlapping, only one is shown.

### Perennial Use Nest Sites

(Buffer width and dates dependent on species)

- Nest Core - No Activity
- Nest Residual Zone
- Timing Restriction

Critical Breeding Periods for SN1,SN2

- a = February 1 to May 31
- b = February 15 to June 15
- c = March 15 to July 15
- d = April 1 to July 31

- SN4 Unknown Large Stick Nest
- SN5 Unknown Small Stick Nest

BE1 = Bald Eagle Nest
HE1 = Heron Rookery
OS1 = Osprey Nest
RN = Raptor Nest (Types 1 or 2)
SN = Stick Nest (Type 1 or 2)
RP = Research Plot
ML = Mineral Lick
ST = Structure, Cabin
For other codes see table FMP-11

### Block Access Planning

- Primary / Branch Road Corridor
- Operational Road Boundary
- Aggregate Extraction Area
- Boundary of Road Restriction Zone
- Boundary of Aggregrate Restriction
- Boundary of Timing Restriction
- Scheduled Road Decommissioning
- Scheduled Road Access Control
- Yard-1 — Wood Storage Yard
- Higher Risk Stream Crossing Zone
- Forest Aggregate Pit
- Proposed Water Crossing - Culvert
- Proposed Water Crossing - Bridge
- Proposed Culvert with Removal
- Proposed Bridge with Removal
- Proposed Ice Crossing
- Medium/High Risk Crossing Site
- Proposed Access Through Value
- Road Maintenance

Labels for all crossings: 51-1A-CD — AOC Value / Crossing ID

NOTE: This map does not identify all values in unallocated areas

### General Features

- Patent Land
- Provincially Protected Area
- First Nation Reserve
- Aggregate Permit
- Brook Trout Water Feature
- Land Use Permit (LUP)
- Waste Management Attenuation Zone
- Well Head (Water Quality)
- Suggested Point Residual Tower
- Road / Minor Road, Trail
- Stream / Intermittent Stream
- Brook Trout Stream Feature
- Transmission Line
- Recreational Trail
- Township Boundary
- Railway