Closest Fire Weather Station: Matachewan

Scale 1:20,000 Main Mapsheet Tile: 530531

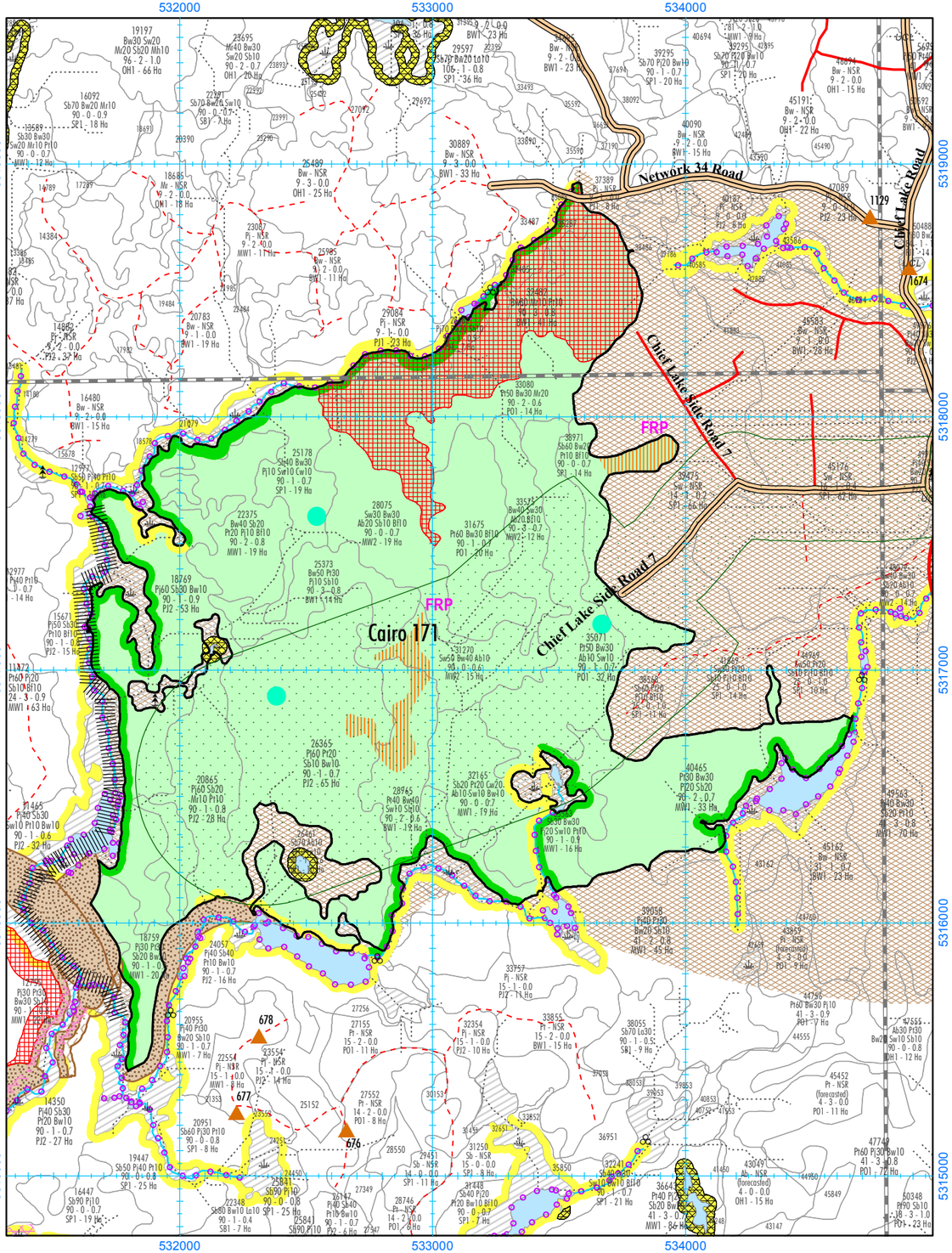

2024-2025 AWS, Block Cairo 171 (451 Ha)

Alias ID: 2362

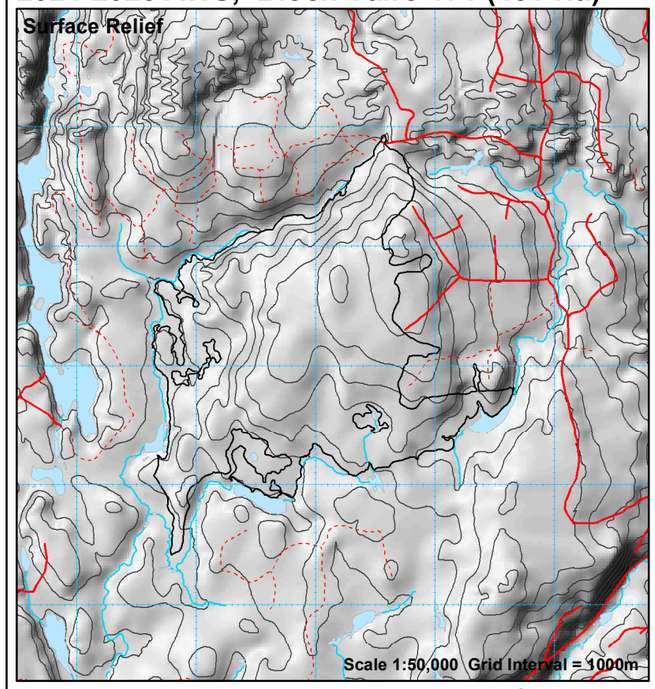

Produced March 15, 2024 by First Resource Management Group Inc.

UTM projection. Zone 17, NAD83. Timiskaming Forest Alliance Inc. does not guarantee the accuracy of the information on this map.
True North: 0.3480 E.; Magnetic North: 11.7670 deg. W.; Annual Change: 0.0050 deg. E. All angles quoted are for 2003.

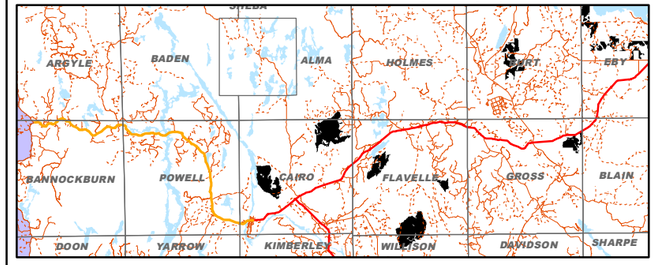

Stand	Area	Pw	Pr	Pj	Sb	Sw	Bf	Cw	La	Conifer	Po	Pb	Bw	Mh	Ms	Ab	All HWD
18759	14	0	0	911	222	0	0	0	0	1133	584	0	191	0	0	0	774
18769	38	0	0	5012	915	0	0	0	0	5927	0	0	262	0	0	0	262
20865	26	0	0	3073	375	0	0	0	0	3448	329	0	0	0	43	0	373
22375	19	0	0	295	227	0	85	0	0	607	373	0	377	0	0	0	750
25178	16	0	0	3311	559	167	0	162	0	1220	0	0	326	0	0	0	326
25373	14	0	0	141	58	0	0	0	0	199	264	0	229	0	0	0	493
26365	51	0	0	4977	303	0	0	0	0	5280	1064	0	262	0	0	0	1326
28075	19	0	0	0	373	1375	277	0	0	2025	0	0	913	0	0	286	1199
28682	1	0	0	155	8	0	0	0	0	163	0	0	14	0	0	0	14
28965	12	0	0	0	104	135	0	0	0	238	753	0	366	0	0	0	1119
31270	13	0	0	0	0	1177	0	0	0	1177	0	0	624	0	0	74	698
31675	20	0	0	0	0	0	172	0	0	172	2527	0	596	0	0	0	3124
32165	17	0	0	0	426	263	0	478	365	1532	679	0	173	0	0	83	934
32482	40	0	0	0	0	0	0	0	0	0	375	0	1561	0	40	0	1976
33080	14	0	0	0	0	0	0	0	0	0	1151	0	336	0	62	0	1549
33485	2	0	0	259	13	0	0	0	0	273	0	0	23	0	0	0	23
33575	12	0	0	0	246	49	0	0	0	295	0	0	215	0	0	48	263
35071	32	0	0	0	494	0	0	0	0	494	3589	0	1017	0	0	214	4819
35287	2	0	0	299	16	20	0	0	0	335	0	0	13	0	0	0	13
35563	13	0	0	537	341	134	0	0	0	1012	166	0	265	0	0	0	431
38971	11	0	0	0	1021	0	126	0	0	1147	271	0	277	0	0	0	549
40465	31	0	0	1550	550	0	0	0	0	2101	1498	0	728	0	0	0	2226
48072	0	0	0	0	0	0	0	0	0	0	0	0	0	0	0	0	0
TOTAL	417	0	0	17540	5511	4011	709	640	365	28778	13623	0	8768	0	145	705	23241

COMMENTS:

Approximate Harvest Line Length = 24.14 km

☑ Additional Comments on Reverse

PARTIAL LEGEND

Eby 170 — Harvest Block with Block ID Label

(PC) — Block AOC Prescription Label (See AOC Sup. Doc. of FMP for details)

Areas of Concern

Fisheries AOCs

- Conditions on Normal Operations
- 30m Fixed Width*
- 30 - 50m Slope Dependent*
- 70 - 90m Slope Dependent
- Zone of Full Modified Operations*
- Zone of No Modified Operations

*For Fisheries AOC Notes, see Section 8.4 of the Implementation Toolkit in Supp. Doc. 6.1.16 of the FMP.

Other AOCs

- Research Plot (RPx)/ MSIM Research Plot
- Classified Value No Cut (CV)
- Classified Value Modified Harvest (CV)
- Viewscape Management (VM) Potential/Probable Visibility
- Aesthetic Reserve (AER)/ Modified Aesthetic (AEM)
- Modified Harvest to Residual Standards
- Trout Lake (TL1, TL2, AR) (Inner Zone - Reserve)
- Trout Lake (TL1, TL2) (Outer Zone - No Road, Modified Renewal)
- Fixed Residual Patch (required)
- Flexible Residual Patch (optional)
- Waterbody of Interest for VM Zones
- Leased Crown Land (Natural Regen, No Tending)
- Archaeological Potential Area Model (APA)
- Moose Habitat Reserve (MR)
- Waste Management Site (WMS)

Note: Some AOCs are coincident with others. Where overlapping, only one is shown.

Perennial Use Nest Sites

(Buffer width and dates dependent on species)

- Nest Core - No Activity
- Nest Residual Zone
- Timing Restriction

Critical Breeding Periods for SN1,SN2

- a = February 1 to May 31
- b = February 15 to June 15
- c = March 15 to July 15
- d = April 1 to July 31

- SN4 Unknown Large Stick Nest
- SN5 Unknown Small Stick Nest

- BE1 = Bald Eagle Nest
- HE1 = Heron Rookery
- OS1 = Osprey Nest
- RN = Raptor Nest (Types 1 or 2)
- SN = Stick Nest (Type 1 or 2)
- RP = Research Plot
- ML = Mineral Lick
- ST = Structure, Cabin

For other codes see table FMP-11

Block Access Planning

- Primary / Branch Road Corridor
- Operational Road Boundary
- Aggregate Extraction Area
- Boundary of Road Restriction Zone
- Boundary of Aggregate Restriction
- Boundary of Timing Restriction
- Scheduled Road Decommissioning
- Scheduled Road Access Control
- Yard-1 — Wood Storage Yard
- Higher Risk Stream Crossing Zone
- Forest Aggregate Pit
- Proposed Water Crossing - Culvert
- Proposed Water Crossing - Bridge
- Proposed Culvert with Removal
- Proposed Bridge with Removal
- Proposed Ice Crossing
- Medium/High Risk Crossing Site
- Proposed Access Through Value
- Road Maintenance

Labels for all crossings: 51-1A-CD — AOC Value / Crossing ID

NOTE: This map does not identify all values in unallocated areas

General Features

- Patent Land
- Provincially Protected Area
- First Nation Reserve
- Aggregate Permit
- Brook Trout Water Feature
- Land Use Permit (LUP)
- Waste Management Attenuation Zone
- Well Head (Water Quality)
- Suggested Point Residual Tower
- Road / Minor Road, Trail
- Stream / Intermittent Stream
- Brook Trout Stream Feature
- Transmission Line
- Recreational Trail
- Township Boundary
- Railway