Closest Fire Weather Station: Lost Lake

Scale 1:20,000 Main Mapsheet Tile: 550529

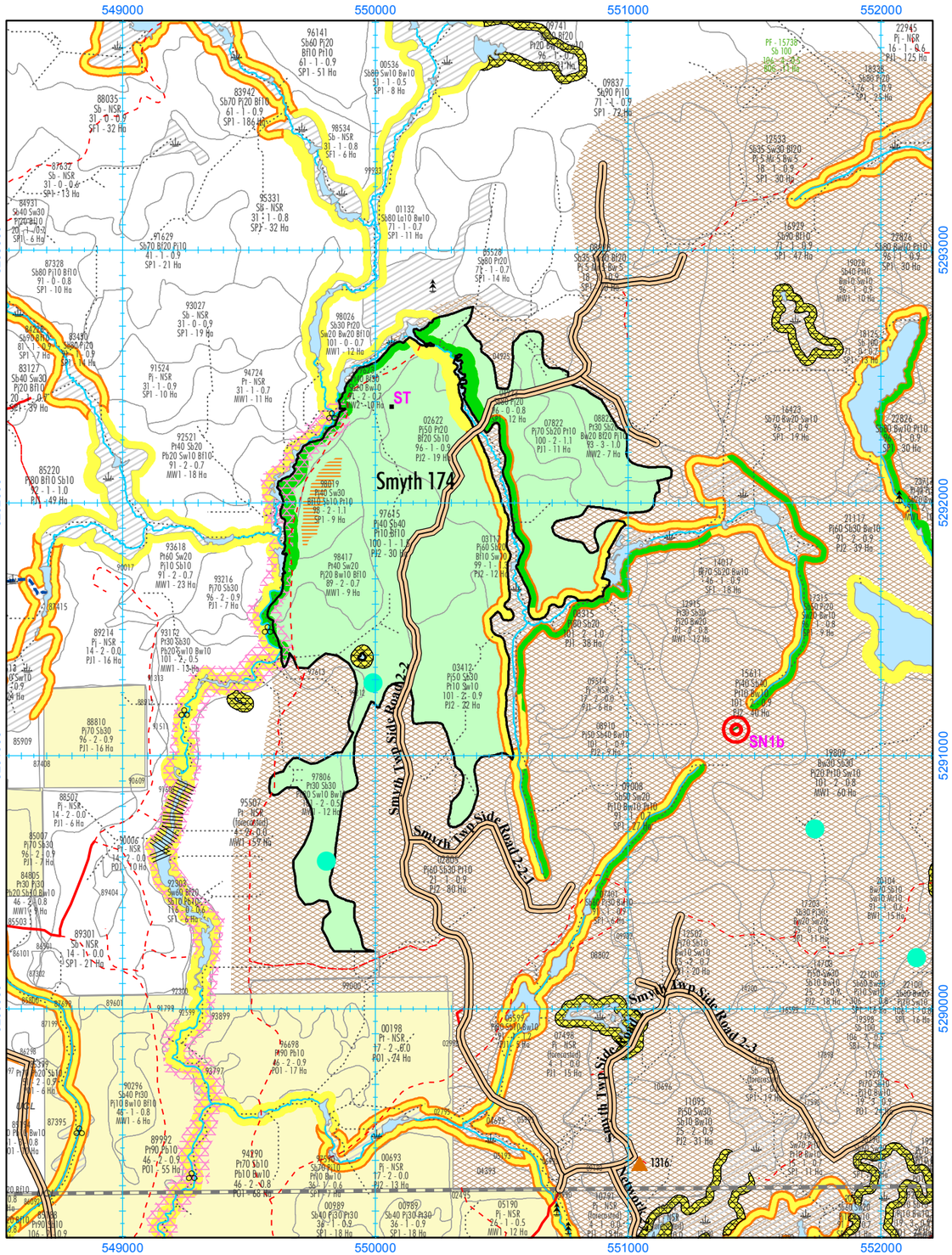

2024-2025 AWS, Block Smyth 174 (168 Ha)

Alias ID: 2825

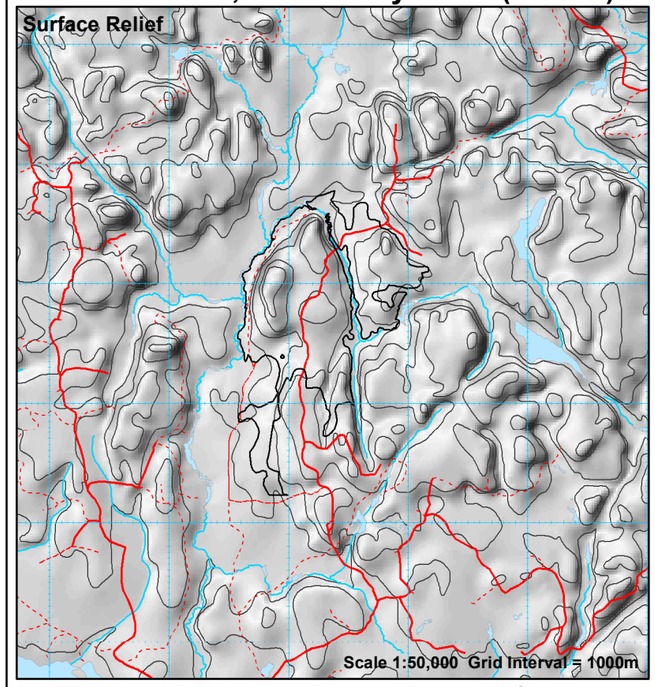

Produced March 15, 2024 by First Resource Management Group Inc.

UTM projection. Zone 17, NAD83. Timiskaming Forest Alliance Inc. does not guarantee the accuracy of the information on this map.
True North: 0.5440 E.; Magnetic North: 12.1140 deg. W.; Annual Change: 0.0050 deg. E. All angles quoted are for 2003.

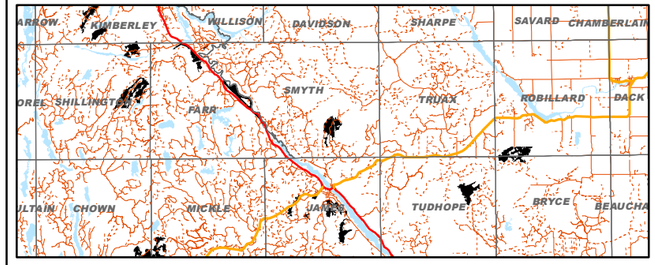

Stand	Area	Pw	Pr	Pj	Sb	Sw	Bf	Cw	La	Conifer	Po	Pb	Bw	Mh	Ms	Ab	All HWD
02622	17	0	0	1859	133	0	200	0	0	2192	475	0	0	0	0	0	475
03117	11	0	0	1747	207	132	78	0	0	2164	0	0	0	0	0	0	0
03412	21	0	0	2047	459	191	0	0	0	2697	258	0	0	0	0	0	258
04923	10	0	0	729	1127	0	0	0	0	1856	0	0	0	0	0	0	0
07822	11	0	0	1450	155	0	0	0	0	1605	131	0	0	0	0	0	131
08315	12	0	0	1711	160	0	0	0	0	1871	0	0	0	0	0	0	0
08822	7	0	0	207	156	0	116	0	0	479	394	0	134	0	0	0	528
97615	29	0	0	3470	1227	0	230	0	0	4927	553	0	0	0	0	0	553
97806	12	0	0	0	235	102	0	0	0	337	437	292	74	0	0	0	803
98019	6	0	0	562	53	197	39	0	0	852	88	0	0	0	0	0	88
98417	9	0	0	408	0	189	56	0	0	653	526	0	64	0	0	0	590
99212	0	0	0	0	9	4	0	0	0	13	17	12	3	0	0	0	32
99623	7	0	0	0	144	0	167	0	0	312	526	0	64	0	0	0	590
TOTAL	152	0	0	14190	4065	815	886	0	0	19958	3405	304	339	0	0	0	4048

COMMENTS:

Approximate Harvest Line Length = 13.20 km

☑ Additional Comments on Reverse

PARTIAL LEGEND

Eby 170 — Harvest Block with Block ID Label

(PC) — Block AOC Prescription Label (See AOC Sup. Doc. of FMP for details)

Areas of Concern

- Conditions on Normal Operations
- 30m Fixed Width*
- 30 - 50m Slope Dependent*
- 70 - 90m Slope Dependent
- Zone of Full Modified Operations*
- Zone of No Modified Operations

*For Fisheries AOC Notes, see Section 8.4 of the Implementation Toolkit in Supp. Doc. 6.1.16 of the FMP.

Other AOCs

- Research Plot (RPx)/ MSIM Research Plot
- Classified Value No Cut (CV)
- Classified Value Modified Harvest (CV)
- Viewscape Management (VM) Potential/Probable Visibility
- Aesthetic Reserve (AER)/ Modified Aesthetic (AEM)
- Modified Harvest to Residual Standards
- Trout Lake (TL1, TL2, AR) (Inner Zone - Reserve)
- Trout Lake (TL1, TL2) (Outer Zone - No Road, Modified Renewal)
- Fixed Residual Patch (required)
- Flexible Residual Patch (optional)
- Waterbody of Interest for VM Zones
- Leased Crown Land (Natural Regen, No Tending)
- Archaeological Potential Area Model (APA)
- Moose Habitat Reserve (MR)
- Waste Management Site (WMS)

Note: Some AOCs are coincident with others. Where overlapping, only one is shown.

Perennial Use Nest Sites

(Buffer width and dates dependent on species)

- Nest Core - No Activity
- Nest Residual Zone
- Timing Restriction

Critical Breeding Periods for SN1,SN2
- a = February 1 to May 31
- b = February 15 to June 15
- c = March 15 to July 15
- d = April 1 to July 31

- SN4 Unknown Large Stick Nest
- SN5 Unknown Small Stick Nest

BE1 = Bald Eagle Nest
HE1 = Heron Rookery
OS1 = Osprey Nest
RN = Raptor Nest (Types 1 or 2)
SN = Stick Nest (Type 1 or 2)
RP = Research Plot
ML = Mineral Lick
ST = Structure, Cabin
For other codes see table FMP-11

Block Access Planning

- Primary / Branch Road Corridor
- Operational Road Boundary
- Aggregate Extraction Area
- Boundary of Road Restriction Zone
- Boundary of Aggregate Restriction
- Boundary of Timing Restriction
- Scheduled Road Decommissioning
- Scheduled Road Access Control
- Yard-1 Wood Storage Yard
- Higher Risk Stream Crossing Zone
- Forest Aggregate Pit
- Proposed Water Crossing - Culvert
- Proposed Water Crossing - Bridge
- Proposed Culvert with Removal
- Proposed Bridge with Removal
- Proposed Ice Crossing
- Medium/High Risk Crossing Site
- Proposed Access Through Value
- Road Maintenance

Labels for all crossings: 51-1A-CD — AOC Value; Crossing ID

NOTE: This map does not identify all values in unallocated areas

General Features

- Patent Land
- Provincially Protected Area
- First Nation Reserve
- Aggregate Permit
- Brook Trout Water Feature
- Land Use Permit (LUP)
- Waste Management Attenuation Zone
- Well Head (Water Quality)
- Suggested Point Residual Tower
- Road / Minor Road, Trail
- Stream / Intermittent Stream
- Brook Trout Stream Feature
- Transmission Line
- Recreational Trail
- Township Boundary
- Railway