Closest Fire Weather Station: Gogama

Scale 1:20,000 Main Mapsheet Tile: 440527

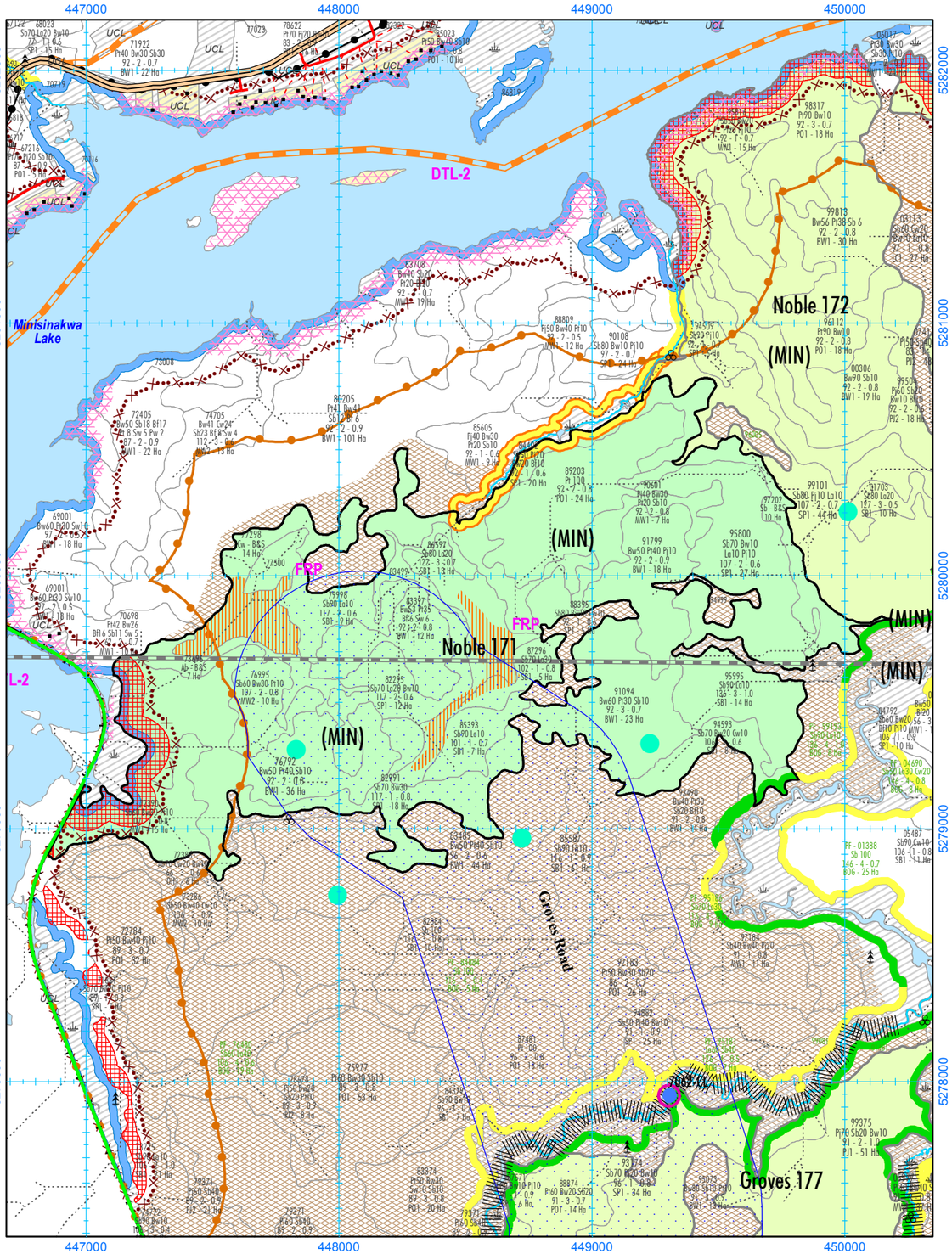

2024-2025 AWS, Block Noble 171 (314 Ha)

Alias ID: 2723

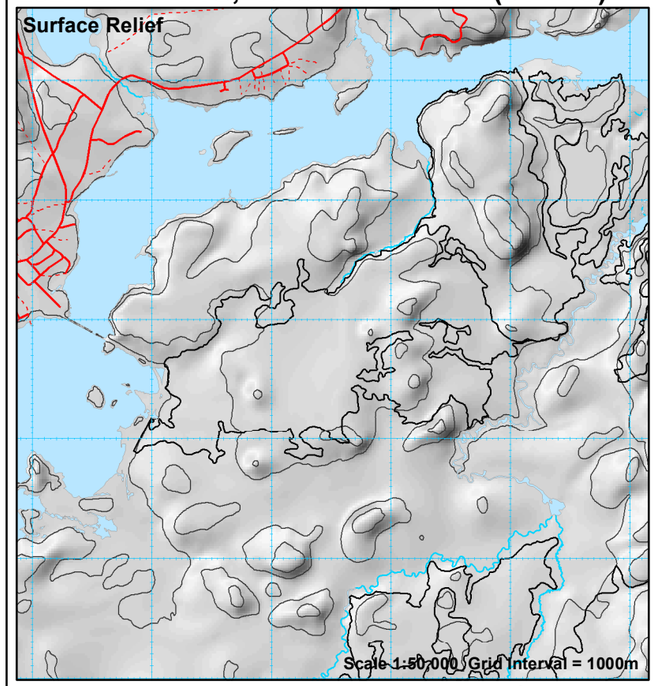

Produced March 15, 2024 by First Resource Management Group Inc.

UTM projection. Zone 17, NAD83. Timiskaming Forest Alliance Inc. does not guarantee the accuracy of the information on this map. True North: 0.5410 W.; Magnetic North: 9.6490 deg. W.; Annual Change: 0.0083 deg. W. All angles quoted are for 2003.

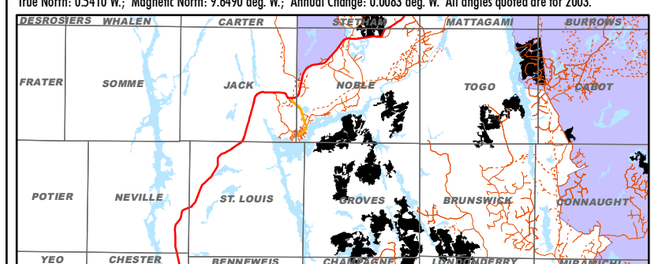

Stand	Area	Pw	Pr	Pj	Sb	Sw	Bf	Cw	La	Conifer	Po	Pb	Bw	Mh	Ms	Ab	All HWD
72390	10	0	0	0	728	0	0	0	0	728	184	0	318	0	0	0	502
76792	31	0	0	0	182	0	0	0	0	182	1206	0	769	0	0	0	1975
76995	10	0	0	0	480	0	0	0	0	480	110	0	199	0	0	0	309
77500	3	0	0	0	15	0	0	126	0	141	0	0	13	0	0	0	13
79998	9	0	0	0	554	0	0	0	93	647	0	0	0	0	0	0	0
82295	12	0	0	0	556	0	0	0	239	794	0	0	69	0	0	0	69
82991	18	0	0	0	1780	0	0	0	0	1780	0	0	699	0	0	0	699
83397	12	0	0	0	0	54	32	0	0	86	417	0	322	0	0	0	739
84402	18	0	0	600	631	0	90	0	0	1321	0	0	199	0	0	0	199
85393	7	0	0	0	623	0	0	0	112	735	0	0	0	0	0	0	0
86597	8	0	0	0	303	0	0	0	85	388	0	0	0	0	0	0	0
87296	4	0	0	0	332	0	0	0	233	565	0	0	0	0	0	0	0
89203	24	0	0	0	0	0	0	0	0	0	3346	0	0	0	0	0	3346
90601	7	0	0	515	49	0	0	0	0	564	163	0	125	0	0	0	287
91094	23	0	0	0	91	0	0	0	0	91	419	0	442	0	0	0	861
91799	18	0	0	279	0	0	0	0	0	279	705	0	450	0	0	0	1155
94593	7	0	0	0	173	0	0	29	0	202	0	0	38	0	0	0	38
95800	27	0	0	351	1075	0	0	0	209	1635	0	0	129	0	0	0	129
95995	14	0	0	0	987	0	0	0	136	1124	0	0	0	0	0	0	0
TOTAL	262	0	0	1745	8559	54	122	155	1107	11742	6550	0	3772	0	0	0	10321

B&S Stand Areas: 26 ha (not included in the above TOTAL)

COMMENTS:

Approximate Harvest Line Length = 23.35 km

☑ Additional Comments on Reverse

PARTIAL LEGEND

Eby 170 — Harvest Block with Block ID Label

(PC) — Block AOC Prescription Label (See AOC Sup. Doc. of FMP for details)

Areas of Concern

Fisheries AOCs

- Conditions on Normal Operations
- 30m Fixed Width*
- 30 - 50m Slope Dependent*
- 70 - 90m Slope Dependent
- Zone of Full Modified Operations*
- Zone of No Modified Operations

*For Fisheries AOC Notes, see Section 8.4 of the Implementation Toolkit in Supp. Doc. 6.1.16 of the FMP.

Other AOCs

- Research Plot (RPx)/ MSIM Research Plot
- Classified Value No Cut (CV)
- Classified Value Modified Harvest (CV)
- Viewscape Management (VM) Potential/Probable Visibility
- Aesthetic Reserve (AER)/ Modified Aesthetic (AEM)
- Modified Harvest to Residual Standards
- Trout Lake (TL1, TL2, AR) (Inner Zone - Reserve)
- Trout Lake (TL1, TL2) (Outer Zone - No Road, Modified Renewal)
- Fixed Residual Patch (required)
- Flexible Residual Patch (optional)
- Waterbody of Interest for VM Zones
- Leased Crown Land (Natural Regen, No Tending)
- Archaeological Potential Area Model (APA)
- Moose Habitat Reserve (MR)
- Waste Management Site (WMS)

Note: Some AOCs are coincident with others. Where overlapping, only one is shown.

Perennial Use Nest Sites

(Buffer width and dates dependent on species)

- Nest Core - No Activity
- Nest Residual Zone
- Timing Restriction

Critical Breeding Periods for SN1,SN2
- a = February 1 to May 31
- b = February 15 to June 15
- c = March 15 to July 15
- d = April 1 to July 31

- SN4 Unknown Large Stick Nest
- SN5 Unknown Small Stick Nest

BE1 = Bald Eagle Nest
HE1 = Heron Rookery
OS1 = Osprey Nest
RN = Raptor Nest (Types 1 or 2)
SN = Stick Nest (Type 1 or 2)
RP = Research Plot
ML = Mineral Lick
ST = Structure, Cabin
For other codes see table FMP-11

Block Access Planning

- Primary / Branch Road Corridor
- Operational Road Boundary
- Aggregate Extraction Area
- Boundary of Road Restriction Zone
- Boundary of Aggregate Restriction
- Boundary of Timing Restriction
- Scheduled Road Decommissioning
- Scheduled Road Access Control
- Yard-1 — Wood Storage Yard
- Higher Risk Stream Crossing Zone
- Forest Aggregate Pit
- Proposed Water Crossing - Culvert
- Proposed Water Crossing - Bridge
- Proposed Culvert with Removal
- Proposed Bridge with Removal
- Proposed Ice Crossing
- Medium/High Risk Crossing Site
- Proposed Access Through Value
- Road Maintenance

Labels for all crossings: 51-1A-CD — AOC Value — Crossing ID

NOTE: This map does not identify all values in unallocated areas

General Features

- Patent Land
- Provincially Protected Area
- First Nation Reserve
- Aggregate Permit
- Brook Trout Water Feature
- Land Use Permit (LUP)
- Waste Management Attenuation Zone
- Well Head (Water Quality)
- Suggested Point Residual Tower
- Road / Minor Road, Trail Stream / Intermittent Stream
- Brook Trout Stream Feature
- Transmission Line
- Recreational Trail
- Township Boundary
- Railway