Closest Fire Weather Station: NAT

Scale 1:20,000 Main Mapsheet Tile: 490521

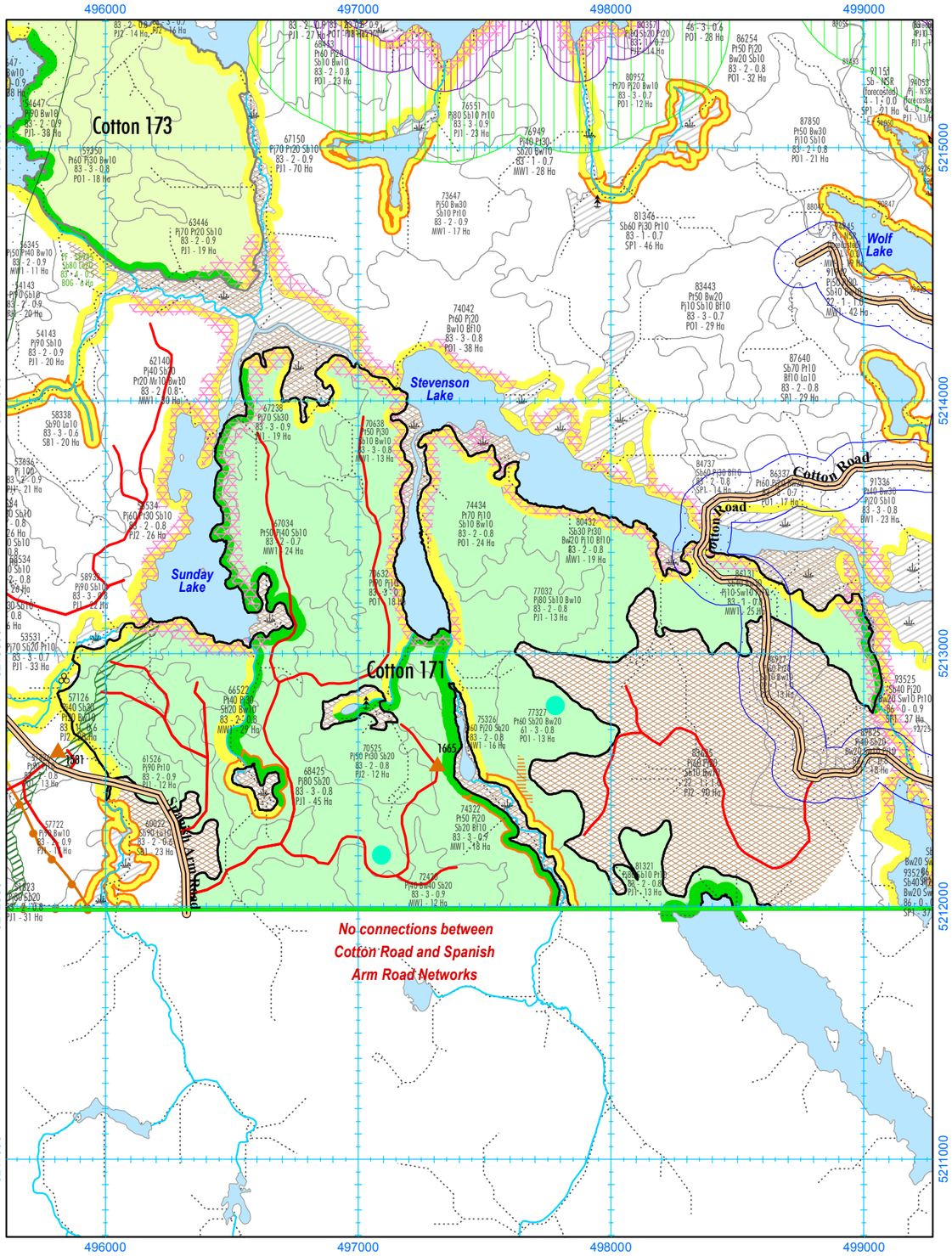

2024-2025 AWS, Block Cotton 171 (335 Ha)

Alias ID: 2419

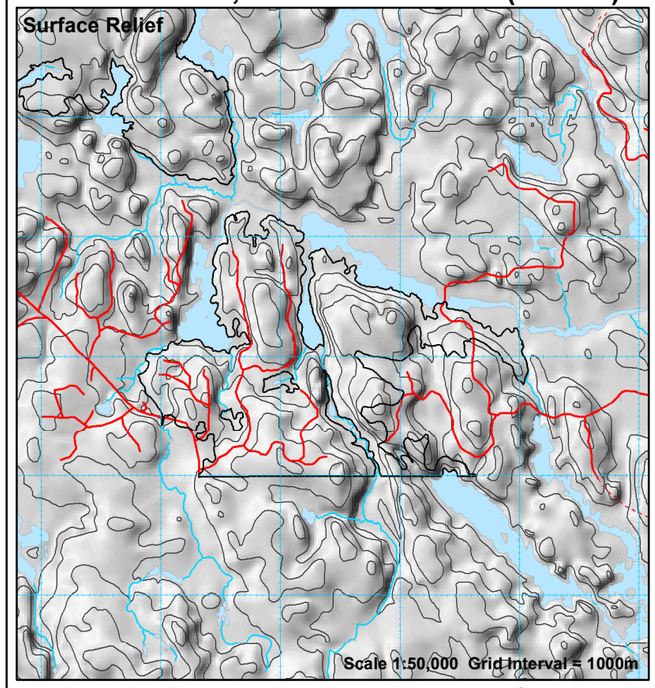

Produced March 15, 2024 by First Resource Management Group Inc.

UTM projection. Zone 17, NAD83. Timiskaming Forest Alliance Inc. does not guarantee the accuracy of the information on this map.
True North: 0.0480 W.; Magnetic North: 10.5180 deg. W.; Annual Change: 0.0083 deg. W. All angles quoted are for 2003.

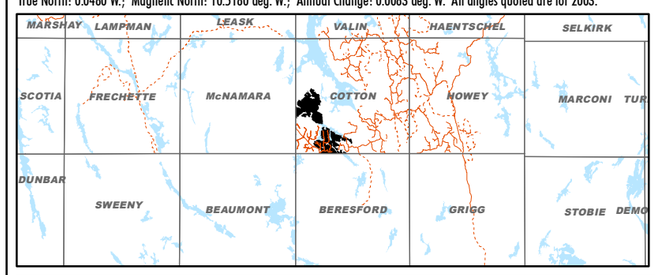

Stand	Area	Pw	Pr	Pj	Sb	Sw	Bf	Cw	La	Conifer	Po	Pb	Bw	Mh	Ms	Ab	All HWD
57126	8	0	0	486	138	0	0	0	0	624	156	0	37	0	0	0	193
58932	4	0	0	359	17	0	0	0	0	376	0	0	0	0	0	0	0
61526	12	0	0	1502	0	0	0	0	0	1502	106	0	0	0	0	0	106
66522	25	0	0	1758	431	0	0	0	0	2189	1516	0	179	0	0	0	1695
67034	22	0	0	1549	143	0	0	0	0	1692	1253	0	0	0	0	0	1253
67238	14	0	0	1249	229	0	0	0	0	1478	0	0	0	0	0	0	0
68425	40	0	0	3319	356	0	0	0	0	3675	0	0	0	0	0	0	0
70525	12	0	0	892	143	0	0	0	0	1035	340	0	0	0	0	0	340
70632	16	0	0	193	0	0	0	0	0	193	1106	0	0	0	0	0	1106
70638	10	0	0	444	58	0	0	0	0	502	472	0	45	0	0	0	517
72420	12	0	0	796	170	0	0	0	0	967	0	0	251	0	0	0	251
74322	16	0	0	597	235	0	89	0	0	921	952	0	0	0	0	0	952
74434	20	0	0	469	172	0	0	0	0	641	2118	0	142	0	0	0	2260
75326	12	0	0	523	192	0	0	0	0	715	1015	0	0	0	0	0	1015
77032	12	0	0	1419	71	0	0	0	0	1490	0	0	55	0	0	0	55
77327	13	0	0	0	156	0	0	0	0	156	616	0	91	0	0	0	707
80432	16	0	0	174	248	0	59	0	0	480	318	0	113	0	0	0	431
81321	11	0	0	1232	62	0	0	0	0	1294	98	0	0	0	0	0	98
86131	20	0	0	396	696	206	0	0	0	1298	248	0	381	0	0	0	628
TOTAL	295	0	0	17357	3517	206	148	0	0	21228	10314	0	1294	0	0	0	11607

COMMENTS:

Approximate Harvest Line Length = 24.77 km

☑ Additional Comments on Reverse

PARTIAL LEGEND

Eby 170 — Harvest Block with Block ID Label

(PC) — Block AOC Prescription Label (See AOC Sup. Doc. of FMP for details)

Areas of Concern

Fisheries AOCs

- Conditions on Normal Operations
- 30m Fixed Width*
- 30 - 50m Slope Dependent*
- 70 - 90m Slope Dependent
- Zone of Full Modified Operations*
- Zone of No Modified Operations

*For Fisheries AOC Notes, see Section 8.4 of the Implementation Toolkit in Supp. Doc. 6.1.16 of the FMP.

Other AOCs

- Research Plot (RPx)/ MSIM Research Plot
- Classified Value No Cut (CV)
- Classified Value Modified Harvest (CV)
- Viewscape Management (VM) Potential/Probable Visibility
- Aesthetic Reserve (AER)/ Modified Aesthetic (AEM)
- Modified Harvest to Residual Standards
- Trout Lake (TL1, TL2, AR) (Inner Zone - Reserve)
- Trout Lake (TL1, TL2) (Outer Zone - No Road, Modified Renewal)
- Fixed Residual Patch (required)
- Flexible Residual Patch (optional)
- Waterbody of Interest for VM Zones
- Leased Crown Land (Natural Regen, No Tending)
- Archaeological Potential Area Model (APA)
- Moose Habitat Reserve (MR)
- Waste Management Site (WMS)

Note: Some AOCs are coincident with others. Where overlapping, only one is shown.

Perennial Use Nest Sites

(Buffer width and dates dependent on species)

- Nest Core - No Activity
- Nest Residual Zone
- Timing Restriction

Critical Breeding Periods for SN1,SN2
a = February 1 to May 31
b = February 15 to June 15
c = March 15 to July 15
d = April 1 to July 31

SN4 Unknown Large Stick Nest
SN5 Unknown Small Stick Nest

BE1 = Bald Eagle Nest
HE1 = Heron Rookery
OS1 = Osprey Nest
RN = Raptor Nest (Types 1 or 2)
SN = Stick Nest (Type 1 or 2)
RP = Research Plot
ML = Mineral Lick
ST = Structure, Cabin
For other codes see table FMP-11

Block Access Planning

- Primary / Branch Road Corridor
- Operational Road Boundary
- Aggregate Extraction Area
- Boundary of Road Restriction Zone
- Boundary of Aggregate Restriction
- Boundary of Timing Restriction
- Scheduled Road Decommissioning
- Scheduled Road Access Control
- Yard-1 — Wood Storage Yard
- Higher Risk Stream Crossing Zone
- Forest Aggregate Pit
- Proposed Water Crossing - Culvert
- Proposed Water Crossing - Bridge
- Proposed Culvert with Removal
- Proposed Bridge with Removal
- Proposed Ice Crossing
- Medium/High Risk Crossing Site
- Proposed Access Through Value
- Road Maintenance

Labels for all crossings: 51-1A-CD — AOC Value; Crossing ID

NOTE: This map does not identify all values in unallocated areas

General Features

- Patent Land
- Provincially Protected Area
- First Nation Reserve
- Aggregate Permit
- Brook Trout Water Feature
- Land Use Permit (LUP)
- Waste Management Attenuation Zone
- Well Head (Water Quality)
- Suggested Point Residual
- Tower
- Road / Minor Road, Trail
- Stream / Intermittent Stream
- Brook Trout Stream Feature
- Transmission Line
- Recreational Trail
- Township Boundary
- Railway