Closest Fire Weather Station: Abitibi Lake

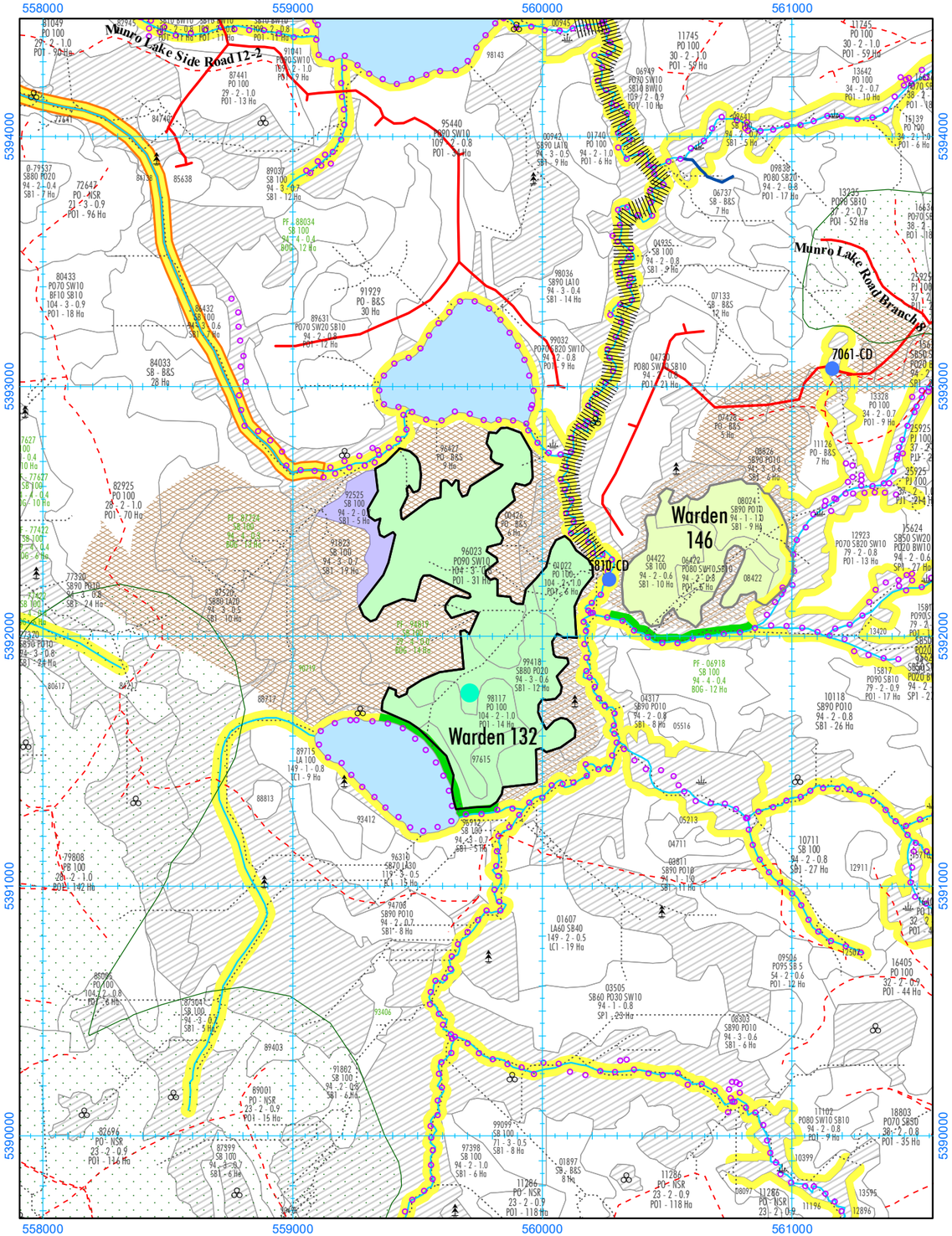

Scale 1:20,000 Main Mapsheet Tile: 550539

2024-2025 AWS, Block Warden 132 (67 Ha)

Alias ID: 1376

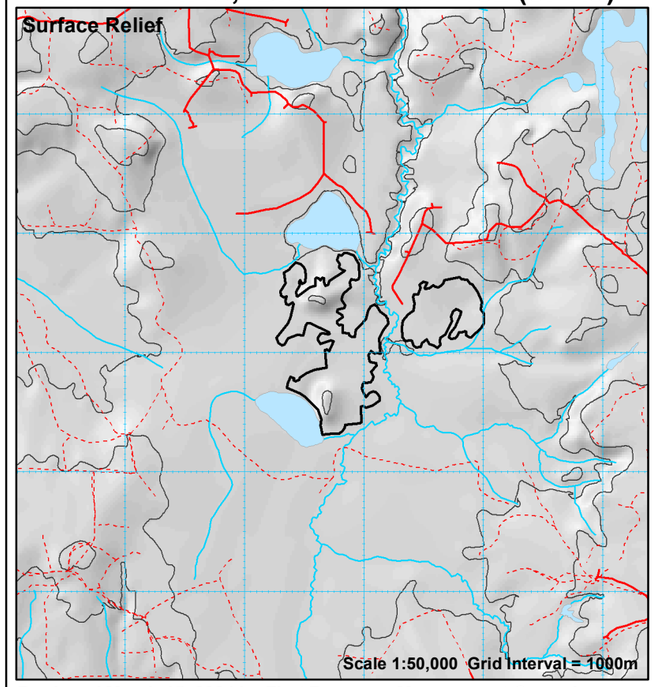

Produced March 15, 2024 by First Resource Management Group Inc.

UTM projection. Zone 17, NAD83. Timiskaming Forest Alliance Inc. does not guarantee the accuracy of the information on this map.
True North: 0.5620 E.; Magnetic North: 12.5430 deg. W.; Annual Change: 0.0150 deg. E. All angles quoted are for 2003.

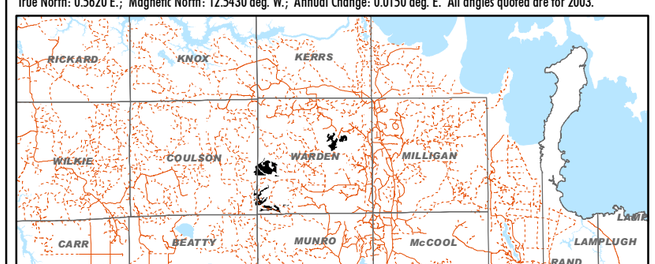

Stand	Area	Pw	Pj	Sb	Sw	Conifer	Po	Bw	All HWD	SGR
01022	6	0	0	0	0	0	1450	0	1450	PO1_Ext
96023	31	0	0	0	159	159	4127	0	4127	PO1_Ext
97615	5	0	0	49	424	472	170	0	170	SP1_Int1
98117	14	0	0	0	0	0	3611	0	3611	PO1_Ext
99418	12	0	0	211	0	211	253	0	253	SB1_Ext
TOTAL	68	0	0	260	583	842	9611	0	9611	

COMMENTS:

Approximate Harvest Line Length = 7.65 km

☑ Additional Comments on Reverse

PARTIAL LEGEND

Eby 120 — Harvest Block with Block ID Label

(SMA54) — Block AOC Prescription Label (See AOC Sup. Doc. of FMP for details)

Areas of Concern

- Conditions on Normal Operations
- 30m Fixed Width*
- 30 - 50m Slope Dependent*
- 70 - 90m Slope Dependent
- Zone of Full Modified Operations*
- Zone of No Modified Operations
- Late Winter Moose Habitat Reserve (LWR)
- Late Winter Moose Enhancement (LW)
- Modified Late Winter Moose Habitat (LWM)
- Marten Core Habitat Area
- Classified Value (CV) No Cut/Mod. Harvest
- Modified Harvest to Residual Standards
- Trout Lake (TL1, TL2) (Inner/Outer Zone - Mod. Harvest)
- Land Use Permit (LUP)
- Waterbody of Interest for VM Zones
- Leased Crown Land (Natural Regen, No Tending)
- Planned Residual Patch - "Fixed"
- Aesthetic Area Reserve/Modified

FISHERIES AOC NOTES
- *Modified operations to residual standards are permitted within portions of all 30-50m fisheries AOCs unless "No Modified Operations" symbol is indicated. See Section 8.4 of the Implementation Toolkit in the Supp. Doc. 6.1.3 of the FMP.
- Buffers are applied at the "high water mark", (outside edge of open muskeg or grassland)
- AOC width may be reduced to crest of the slope in the presence of a "backslope".

- Viewscape Management (VM) Potential/Probable Visibility
- Research Plot (RPx)/ MSIM Research Plot
- Archaeological Potential Area Model (APA)

Perennial Use Nest Site

(Buffer width and timing dates dependent on species)

Nest Core - No Activity
Nest Residual Zone
Timing Restriction

For other codes see table FMP-10
- RP = Research Plot
- BE1 = Bald Eagle Nest
- BH = Bat Hibernaculum
- HE1 = Heron Rookery
- ML = Mineral Lick
- OS1 = Osprey Nest
- SN = Stick Nest (Type 1 or 2)
- RN = Raptor Nest (Type 1 or 2)

Critical Breeding Period (SN1/SN2)
- a = February 1 to May 31
- b = February 15 to June 15
- c = March 15 to July 15
- d = April 1 to July 31

- LUP = Land Use Permit
- ST = Structure, Cabin
- TL = Trout Lake (1 or 2)
- FRP = Forest Residual Patch

Note: Some reserves are coincident with others. Where overlapping, only one is shown.

Block Access Planning

- Primary Road Corridor
- Branch Road Corridor
- Operational Road Boundary
- Aggregate Extraction Area
- Boundary of Road Restriction Zone
- Boundary of Timing Restriction
- Yard-1 — Wood Storage Yard
- Higher Risk Stream Crossing Zone
- Scheduled Road Decommissioning
- Scheduled Road Access Control

- 51-11-0 — Forest Aggregate Pit
- 51-1A-CD — Proposed Water Crossing - Culvert
- 51-1A-CD — Proposed Water Crossing - Bridge
- 51-1A-CD — Proposed Culvert with Removal
- 51-1A-CD — Proposed Bridge with Removal
- 51-1A-CD — Proposed Ice Crossing
- Proposed Access Through Value
- Road Maintenance

Labels for all crossings: 51-1A-CD — AOC Value / Crossing ID

NOTE: This map does not identify all values in unallocated areas

General Features

- Patent Land
- Provincially Protected Area
- First Nation Reserve
- Aggregate Permit
- Brook Trout Water Feature
- Recreational Trail
- Township Boundary
- Railway

- UKS — Unknown Small Stick Nest
- UKL — Unknown Large Stick Nest
- Road
- Minor Road, Trail
- Stream / Intermittent Stream
- Brook Trout Stream Feature
- Transmission Line
- Stream Add/Change - Permanent
- Stream Add/Change - Intermittent
- Stream Drop

TIMISKAMING FOREST ALLIANCE INC.

Licensee: Date (dd/mm/yy)
Signature: / /

Contractor: Date (dd/mm/yy)
Signature: / /