Closest Fire Weather Station: Swastika

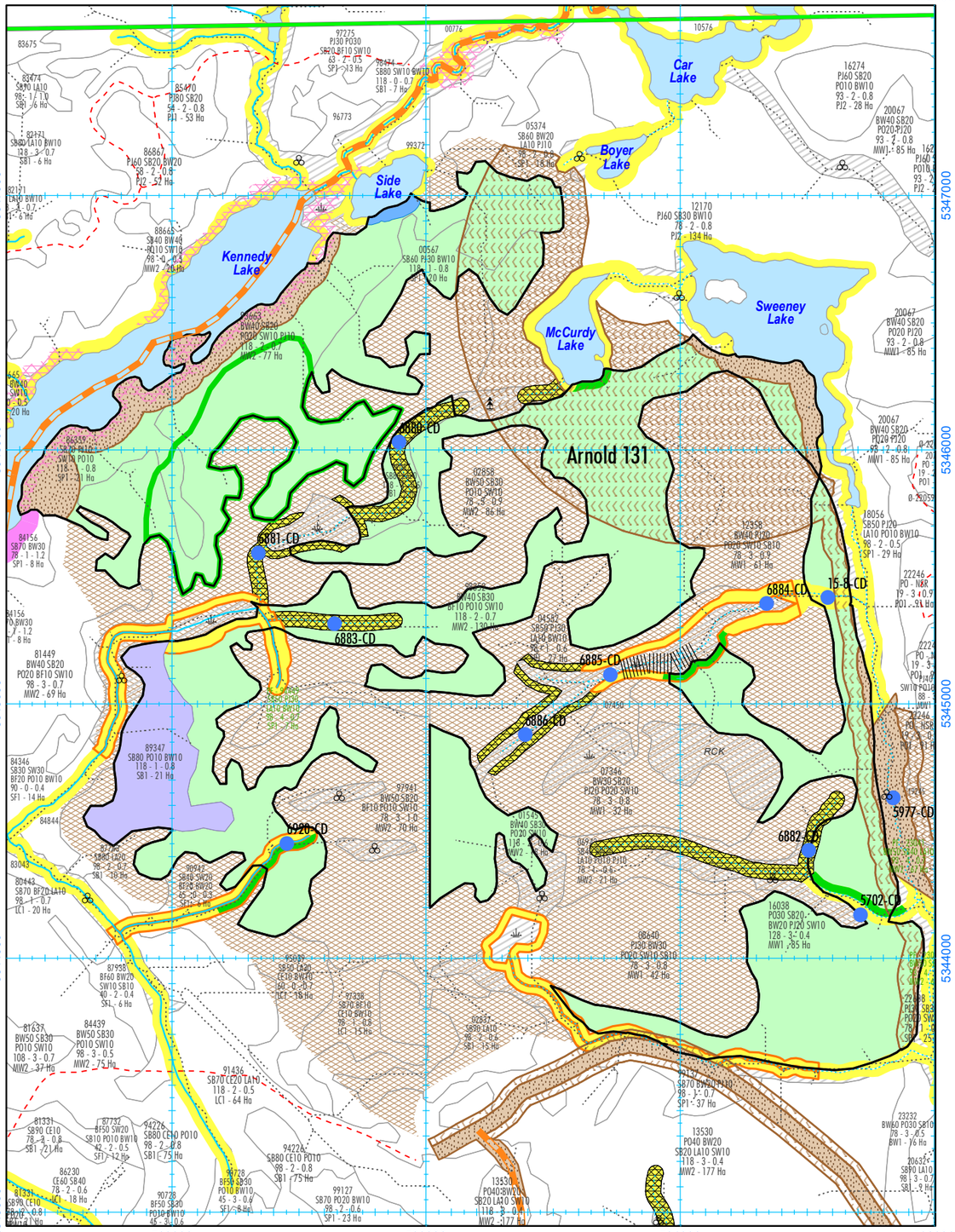


Scale 1:20,000 Main Mapsheet Tile: 590534

# 2024-2025 AWS, Block Arnold 131 (380 Ha)

**Alias ID: 1010**

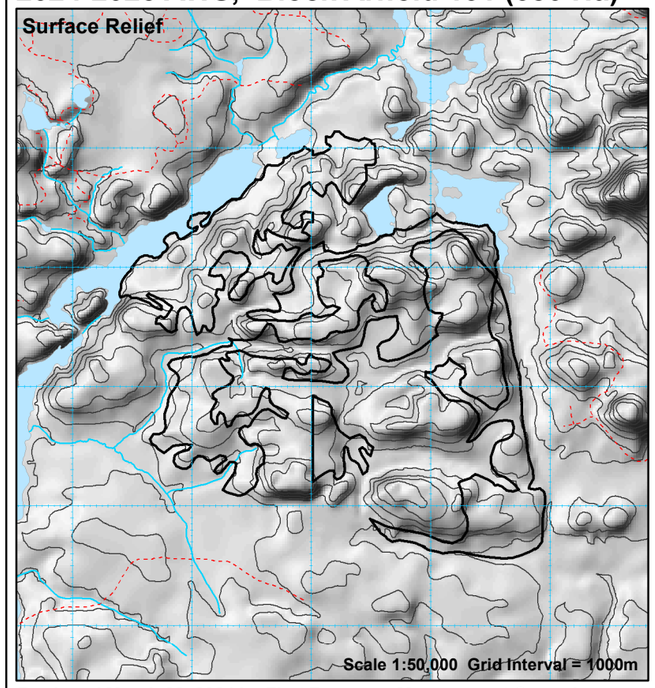


**Produced March 28, 2024 by First Resource Management Group Inc.**

UTM projection. Zone 17, NAD83. Timiskaming Forest Alliance Inc. does not guarantee the accuracy of the information on this map.
True North: 0.9550 E.; Magnetic North: 13.1870 deg. W.; Annual Change: 0.0150 deg. E. All angles quoted are for 2003.

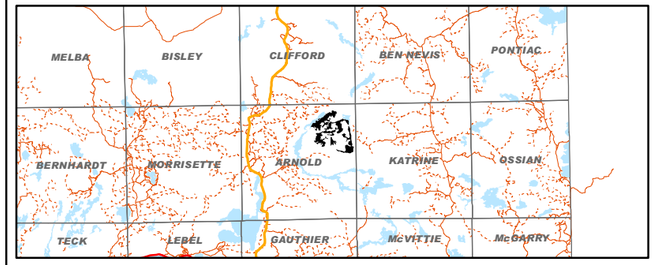


| Stand | Area | Pw | Pj | Sb | Sw | Conifer | Po | Bw | All HWD | SGR |
|---|---|---|---|---|---|---|---|---|---|---|
| 00567 | 20 | 0 | 998 | 2014 | 0 | 3012 | 0 | 261 | 261 | SP1 Int1 |
| 01545 | 18 | 0 | 0 | 514 | 180 | 693 | 554 | 535 | 1089 | MW2_Ext |
| 16038 | 78 | 0 | 751 | 634 | 329 | 1713 | 1361 | 540 | 1901 | MW1_Ext |
| 86359 | 13 | 0 | 214 | 1506 | 269 | 1989 | 304 | 0 | 304 | SP1_Int1 |
| 93663 | 72 | 0 | 890 | 1578 | 825 | 3293 | 2554 | 2468 | 5022 | MW2_Ext |
| 98352 | 123 | 0 | 0 | 4074 | 1420 | 6481 | 2197 | 4247 | 6444 | MW2_Ext |
| 99057 | 7 | 0 | 0 | 237 | 0 | 283 | 0 | 0 | 0 | SB1_Ext |
| TOTAL | 331 | 0 | 2853 | 10557 | 3023 | 17464 | 6970 | 8051 | 15021 | |

COMMENTS:

Approximate Harvest Line Length = 44.58 km

☑ Additional Comments on Reverse

## PARTIAL LEGEND

Eby 120 — Harvest Block with Block ID Label

(SMA54) — Block AOC Prescription Label (See AOC Sup. Doc. of FMP for details)

### Areas of Concern

- Conditions on Normal Operations
- 30m Fixed Width*
- 30 - 50m Slope Dependent*
- 70 - 90m Slope Dependent
- Zone of Full Modified Operations*
- Zone of No Modified Operations
- Late Winter Moose Habitat Reserve (LWR)
- Late Winter Moose Enhancement (LW)
- Modified Late Winter Moose Habitat (LWM)
- Marten Core Habitat Area
- Classified Value (CV) No Cut/Mod. Harvest
- Modified Harvest to Residual Standards
- Trout Lake (TL1, TL2) (Inner/Outer Zone - Mod. Harvest)
- Land Use Permit (LUP)
- Waterbody of Interest for VM Zones
- Leased Crown Land (Natural Regen, No Tending)
- Planned Residual Patch - "Fixed"
- Aesthetic Area Reserve/Modified

FISHERIES AOC NOTES
- *Modified operations to residual standards are permitted within portions of all 30-50m fisheries AOCs unless "No Modified Operations" symbol is indicated. See Section 8.4 of the Implementation Toolkit in the Supp. Doc. 6.1.3 of the FMP.
- Buffers are applied at the "high water mark", (outside edge of open muskeg or grassland)
- AOC width may be reduced to crest of the slope in the presence of a "backslope".

- Viewscape Management (VM) Potential/Probable Visibility
- Research Plot (RPx)/ MSIM Research Plot
- Archaeological Potential Area Model (APA)

### Perennial Use Nest Site

(Buffer width and timing dates dependent on species)

Nest Core - No Activity
Nest Residual Zone
Timing Restriction

For other codes see table FMP-10
- RP = Research Plot
- BE1 = Bald Eagle Nest
- BH = Bat Hibernaculum
- HE1 = Heron Rookery
- ML = Mineral Lick
- OS1 = Osprey Nest
- SN = Stick Nest (Type 1 or 2)
- RN = Raptor Nest (Type 1 or 2)

Critical Breeding Period (SN1/SN2)
- a = February 1 to May 31
- b = February 15 to June 15
- c = March 15 to July 15
- d = April 1 to July 31

- LUP = Land Use Permit
- ST = Structure, Cabin
- TL = Trout Lake (1 or 2)
- FRP = Forest Residual Patch

Note: Some reserves are coincident with others. Where overlapping, only one is shown.

### Block Access Planning

- Primary Road Corridor
- Branch Road Corridor
- Operational Road Boundary
- Aggregate Extraction Area
- Boundary of Road Restriction Zone
- Boundary of Timing Restriction
- Yard-1 — Wood Storage Yard
- Higher Risk Stream Crossing Zone
- Scheduled Road Decommissioning
- Scheduled Road Access Control
- 51-11-0 — Forest Aggregate Pit
- 51-1A-CD — Proposed Water Crossing - Culvert
- 51-1A-CD — Proposed Water Crossing - Bridge
- 51-1A-CD — Proposed Culvert with Removal
- 51-1A-CD — Proposed Bridge with Removal
- 51-1A-CD — Proposed Ice Crossing
- Proposed Access Through Value
- Road Maintenance

Labels for all crossings: 51-1A-CD — AOC Value / Crossing ID

NOTE: This map does not identify all values in unallocated areas

### General Features

- Patent Land
- Provincially Protected Area
- First Nation Reserve
- Aggregate Permit
- Brook Trout Water Feature
- Recreational Trail
- Township Boundary
- Railway
- UKS — Unknown Small Stick Nest
- UKL — Unknown Large Stick Nest
- Road
- Minor Road, Trail
- Stream / Intermittent Stream
- Brook Trout Stream Feature
- Transmission Line
- Stream Add/Change - Permanent
- Stream Add/Change - Intermittent
- Stream Drop

TIMISKAMING FOREST ALLIANCE INC.

Licensee: Date (dd/mm/yy)
Signature: / /
Contractor: Date (dd/mm/yy)
Signature: / /