

FULL LEGEND - 2006-2011 FOREST MANAGEMENT PLAN

Areas Selected for Operations



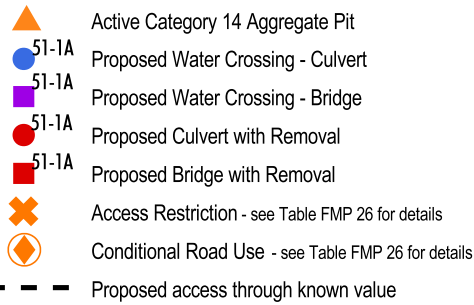
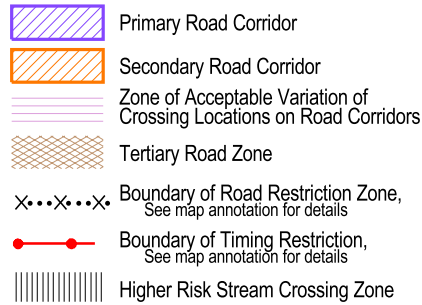
Harvest / Contingency Harvest

**Fawcett 120
(SMA54)**

Block ID Label

Block AOC Prescription Label

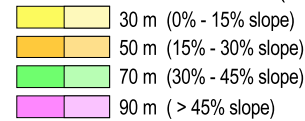
Block Access Planning



NOTE: This map does not identify all values in tertiary road zones. For detailed values information for road planning, contact the TFAI office.

Area of Concern Symbology

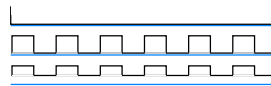
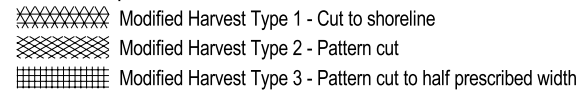
Fisheries Areas of Concern (Slope dependent)



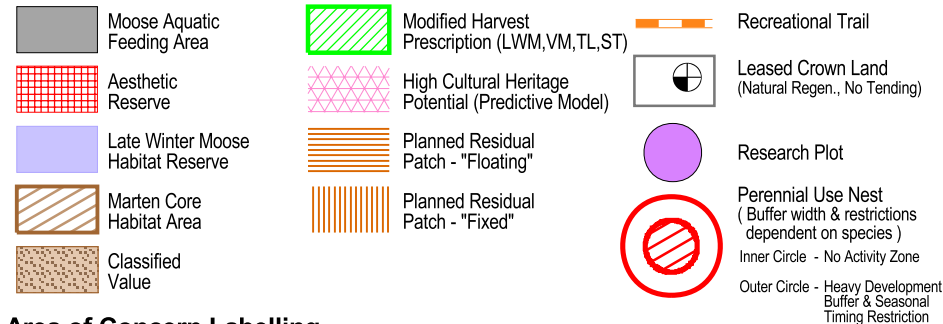
NOTES

- Slope is computed for maximum elevation within 120m of shoreline, considering aspect.
- Buffers applied at "high water mark", (outside edge of open muskeg or grassland)
- If AOC intersects standing timber, a minimum of 30m of standing timber is enforced.
- AOC width sometimes reduced to crest of the slope in the presence of a "backslope".
- Lighter colour indicates portion of reserve that is within non-productive forest land types.

Modified Operations in Cool Water Fisheries



Other Areas of Concern



NOTE:

Some reserves are coincident with others. Where overlapping, only one type is shown. Consult the FMP documentation for the precedence order.

Area of Concern Labelling

- | | |
|---|--|
| AEM = Modified Aesthetic Reserve | LW = Late Winter Moose Habitat Enhancement Area |
| AER = Aesthetic Reserve | LWM = Late Winter Moose Habitat Modified Harvest Area |
| CD = Cold Water Fishery | LWR = Late Winter Moose Habitat Reserve |
| CL = Cool Water Fishery | MA = Moose Aquatic Feeding Area |
| CV = Classified Value | NG = Northern Goshawk Nest Site |
| HA = Red Shouldered or Cooper's Hawk Nest Site | OS = Osprey Nesting Site |
| HE = Heron Nesting Area | SN = Common Raptor/Owl Stick Nest |
| RP = Research Plot | ST = Permitted Structure Reserve |
| | TL = Self Sustaining Trout Lake |
| | VM = Viewscape Management Area |

General Features

